


Location Map





Hamilton

PLANNING AND ECONOMIC DEVELOPMENT DEPARTMENT

File Name/Number: ZAC-22-003/UHOPA-22-001	Date: November 23, 2021	
Appendix "A"	Scale: N.T.S	Planner/Technician: MK/NB

Subject Property

65 Guise Street East, Hamilton (Ward 2)

-  Pier 8 - Block 16
-  Additional lands owned by owner