



Appendix A

Study Area and HCD Option Map Figures

Figure 1 Study Area (Initial and Revised)

Melville Street Heritage Conservation District
Dundas
City of Hamilton, Ontario

LEGEND

-  Revised Study Area
-  Initial Study Area



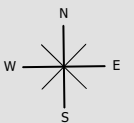
Source: City of Hamilton Open Data (c) 2023,
Aerial from MAXAR (c) 2021

Date: 25 May 2023

File: 0727AV

Scale: 1:5,500

Drawn: CF



Document Path: K:\0727AV- Dundas Heritage Project\GIS\0727AV_MelvilleSt_HeritageInventory_v2.aprx



PLANNING
URBAN DESIGN
& LANDSCAPE
ARCHITECTURE

200-540 BINGEMANS CENTRE DRIVE, KITCHENER, ON, N2B 3X9 | P: 519.576.3650 | WWW.MHBCPLAN.COM

Figure 2 Study Area

Melville Street Heritage Conservation District
Dundas
City of Hamilton, Ontario

LEGEND

 Study Area



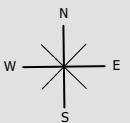
Source: City of Hamilton Open Data (c) 2023,
Aerial from MAXAR (c) 2021

Date: 25 May 2023

File: 0727AV

Scale: 1:5,500

Drawn: CF



Document Path: K:\0727AV- Dundas Heritage Project\GIS\0727AV_MelvilleSt_HeritageInventory_v2.aprx



PLANNING
URBAN DESIGN
& LANDSCAPE
ARCHITECTURE

200-540 BINGEMANS CENTRE DRIVE, KITCHENER, ON, N2B 3X9 | P: 519.576.3650 | WWW.MHBCPLAN.COM

