

STONE CHURCH RD W

RYMAL RD W

WEST 5TH ST

UPPER JAMES ST

RYMAL RD E

GARNER RD E

Twenty Rd
Pump Station
(HC018)

TWENTY RD W

GARTH ST

TWENTY RD E

SOUTHCOTE RD

GLANCASTER RD

UPPER JAMES ST

BOOK RD E

DICKENSON RD W

DICKENSON RD E

Mt Hope
Pump Station
(HC019)

ENGLISH CHURCH RD E

HIGHWAY NO. 6

BUTTER RD E

HOMESTEAD DR

UPPER JAMES ST

AIRPORT RD W

AIRPORT RD E

HIGHWAY NO. 6





Homestead
Pump Station
(HC027)

GLANCASTER RD

WHITE CHURCH RD W

WHITE CHURCH RD E

Schedule 1
AEGD Wastewater Capacity Allocation Area

-  AEGD Wastewater Capacity Allocation Area
-  Existing Gravity Drainage Area
-  Pump Station
-  Potential / Future Gravity Drainage Area