

**Authority:** Item 9, Public Works Committee  
Report 07-016 (PW07153)  
CM: December 12, 2007  
Ward: City Wide  
**Bill No. 208**

## **CITY OF HAMILTON**

### **BY-LAW NO. 20-208**

#### **To Amend By-law No. 01-215 Being a By-law to Regulate Traffic**

**WHEREAS** sections 8, 9 and 10 of the Municipal Act, 2001, S.O. 2001, c. 25, authorize the City of Hamilton to pass by-laws as necessary or desirable for the public and municipal purposes, and in particular paragraphs 4 through 8 of subsection 10(2) authorize by-laws respecting: assets of the municipality, the economic, social and environmental well-being of the municipality; health, safety and well-being of persons; the provision of any service or thing that it considers necessary or desirable for the public; and the protection of persons and property;

**AND WHEREAS** on the 18<sup>th</sup> day of September 2001, the Council of the City of Hamilton enacted By-law 01-215 to regulate traffic;

**AND WHEREAS** on the 27<sup>th</sup> day of June 2007, the Council of the City of Hamilton approved Item 5 of Public Works Committee Report 07-010 to amend By-law 01-215;

**AND WHEREAS** on the 12<sup>th</sup> day of July 2019, the Council of the City of Hamilton approved Item 5 of Public Works Committee Report 19-010 to amend By-law 01-215;

**NOW THEREFORE** the Council of the City of Hamilton enacts as follows:

1. The heading for Section 8 of By-law 01-215 is deleted and replaced with the following new heading:

#### **DESIGNATED AREAS AND SCHOOL ZONES – REDUCED SPEED LIMITS**

2. Section 8 of By-law 01-215 is amended by deleting subsection 8(1) and replacing it with the following:
  - (1) A reduced speed limit for motor vehicles is hereby prescribed for those highways or parts of highways which are listed in Schedules 3 and 31.
3. Section 8 of By-law 01-215 is further amended by adding a new subsection 8(3) as follows:
  - (3) Schedule 31 describes the following:

- (a) in column one thereof, the name of the designated area for a reduced speed and upon which the reduced speed limit is in force and effect;
  - (b) in column two thereof, the East/West limits between which the reduced speed is in force and effect;
  - (c) in column three thereof, the North/South limits between which the reduced speed is in force and effect;
  - (d) In column four thereof, the arterial or major collector roadways within that designated area excluded from the reduced speed limit under section 8(3)(a);
  - (e) in column five thereof, the reduced speed limit in km/h which is in force and effect; and
  - (f) in column six thereof, a map of the designated area upon which the reduced speed limit is in force and effect in accordance with section 8(3).
4. Subsection 61(3) of By-law 01-215 is amended by deleting the reference to subsection "62(5)" from the first line of the subsection and replacing it with "63(5)".
  5. Subsection 63(3) of By-law 01-215 is amended by deleting the reference to subsection "62(2)" from the first line of the subsection and replacing it with "63(2)".
  6. Subsection 63(4) of By-law 01-215 is amended by deleting the reference to subsections "62(2) and 62(3)" from the first line of the subsection and replacing it with "63(2) and 63(3)".
  7. Schedule 31 (Designated Areas – Reduced Speed Limit – 40 km/h Neighbourhoods) to designate specific areas, or neighbourhoods, for reduced speed limits, in the form attached hereto as Appendix "A" to this by-law is hereby added to By-law 01-215.
  8. Schedule 2 (Speed Limits) of By-law No. 01-215, as amended, is hereby further amended by adding to Section "A" (Ancaster) thereof the following items, namely:

| Highway            | From               | To                            | Speed (km/h) |
|--------------------|--------------------|-------------------------------|--------------|
| Panabaker Drive    | Braithwaite Avenue | Garner Road                   | 30           |
| Braithwaite Avenue | Westerly Limit     | 150 m east of Panabaker Drive | 30           |

And by removing from Section "A" (Ancaster) thereof the following items, namely:

| Highway    | From                              | To        | Speed (km/h) |
|------------|-----------------------------------|-----------|--------------|
| Miller Dr. | Garden Avenue (west intersection) | Anson Dr. | 40           |

To Amend By-law No. 01-215  
Being a By-law to Regulate Traffic

|                    |                      |                       |    |
|--------------------|----------------------|-----------------------|----|
| Garden Avenue      | Fiddler's Green Road | Anson Drive           | 40 |
| Braithwaite Avenue | Westerly Limit       | Garner Avenue West    | 40 |
| Panabaker Drive    | Garner Road West     | Braithwaite Avenue    | 40 |
| Hamilton Drive     | Wilson Street West   | Garner Road West      | 40 |
| Lloyminn Avenue    | Lovers Lane          | Jerseyville Road West | 40 |
| Colleen Crescent   | Crestview Avenue     | Lloyminn Avenue       | 40 |

And by adding to section "B" (Dundas) thereof the following items, namely;

| Highway          | From                                     | To                                       | Speed (km/h) |
|------------------|--|--|--------------|
| Bridlewood Drive | Governor's Road                          | Barrington Court                         | 30           |
| Alma Street      | Sydenham Street                          | Parkside Avenue                          | 30           |
| Cameron Avenue   | Marion Crescent                          | York Road                                | 30           |
| McKay Road       | 100 m west of Cameron Avenue             | 250 m east of Cameron Avenue             | 30           |
| Robinhood Drive  | Little John Road (Westerly Intersection) | Little John Road (Easterly Intersection) | 40           |
| Melville Street  | Brock Street North                       | Sydenham Street                          | 40           |
| Park Street West | Westerly limit                           | Sydenham Street                          | 40           |

And by removing from section "B" (Dundas) thereof the following items, namely;

| Highway              | From                         | To                          | Speed (km/h) |
|----------------------|------------------------------|-----------------------------|--------------|
| Highland Park Drive  | 375 m west of Lynndale Drive | 75 m west of Lynndale Drive | 40           |
| Old Ancaster Rd      | Turnball Rd                  | Town boundary               | 40           |
| Old Ancaster Rd      | Turnball Rd                  | Pleasant Ave                | 40           |
| Old Ancaster Rd      | Pleasant Ave                 | Ogilvie St                  | 40           |
| Robinhood Dr.        | Old Ancaster Rd.             | Little John Rd.             | 40           |
| Victoria St.         | Princess St.                 | Sydenham St.                | 40           |
| Melville Street      | Brock Street North           | Cross Street                | 40           |
| Park Street West     | Westerly limit               | York Road                   | 40           |
| Cross Street         | Alma Street                  | King Street West            | 40           |
| Helen St             | Beginning                    | To end                      | 40           |
| Willet Hill          | Beginning                    | To end                      | 40           |
| Cameron              | York                         | McKay                       | 40           |
| McKay                | Cameron                      | York                        | 40           |
| Macklin Street       | Longwood Road                | King Street                 | 40           |
| Bond Street North    | Northerly limit              | King Street West            | 40           |
| Parkside Drive       | Glen Road                    | Kipling Road                | 40           |
| Glen Road            | Bond Street North            | Parkside Drive              | 40           |
| Cline Avenue North   | King Street West             | Marion Avenue North         | 40           |
| Dalewood Crescent    | Oak Knoll Drive              | King Street                 | 40           |
| Arnold Street        | Forsyth Avenue               | Haddon Avenue               | 40           |
| Paisley Avenue North | Oak Knoll Drive              | King Street West            | 40           |

To Amend By-law No. 01-215  
Being a By-law to Regulate Traffic

|                   |                  |                    |    |
|-------------------|------------------|--------------------|----|
| Bond Street South | King Street West | Main Street West   | 40 |
| Dalewood Avenue   | King Street      | Main Street        | 40 |
| Cline Ave. S.     | Main St. W.      | southerly limit    | 40 |
| Frid Street       | Main Street      | Chatham Street     | 40 |
| Chatham Street    | Westerly Limit   | Locke Street South | 40 |

And by adding to section “C” (Flamborough) thereof the following items, namely;

| Highway           | From              | To                               | Speed (km/h) |
|-------------------|-------------------|----------------------------------|--------------|
| Mill Street North | John Street East  | Wellington Street                | 30           |
| Main Street North | John Street East  | Kelly Street                     | 30           |
| Skinner Road      | Burke Street      | 150 m east of McKnight Avenue    | 30           |
| Green Spring Road | Concession 8 East | 540 m north of Concession 8 East | 60           |

And by removing from section “C” (Flamborough) thereof the following items, namely;

| Highway              | From                        | To                          | Speed (km/h) |
|----------------------|-----------------------------|-----------------------------|--------------|
| Boulding Avenue      | Parkside Drive              | Milverton Close             | 40           |
| First Street         | Laurendale Avenue           | Dundas Street East          | 40           |
| Fox Run              | Houndtrail Drive            | Blue Sky Trail              | 40           |
| Golden Iris Crescent | Houndtrail Drive (west leg) | Houndtrail Drive (east leg) | 40           |
| Houndtrail Drive     | Pamela Street               | Spring Creek Drive          | 40           |
| Humphrey Street      | Denholm Road                | Easterly limit              | 40           |
| Main St. N.          | Buchan Ct.                  | John St.                    | 40           |
| McCartney Street     | McKnight Avenue             | Skinner Road                | 40           |
| McKnight Avenue      | Denholm Road                | Skinner Road                | 40           |
| Mill Street North    | Parkside Drive              | Dundas Street East          | 40           |
| Niska Drive          | First Street                | Spring Creek Drive          | 40           |
| Prudham Crescent     | McKnight Avenue             | Easterly limit              | 40           |
| Skinner Road         | Burke Street                | Easterly Limit              | 40           |
| Spring Creek Drive   | Dundas Street East          | Parkside Drive              | 40           |
| Alderson Road        | Carlisle Road               | Southerly limit             | 40           |
| Laurendale Avenue    | First Street                | Fellowes Crescent           | 40           |
| Blue Sky Trail       | Houndtrail Drive            | Spring Creek Drive          | 40           |
| Denholm Road         | McKnight Avenue             | Humphrey Street             | 40           |
| Prudham Crescent     | McKnight Avenue             | Easterly limit              | 40           |
| Greensprings Road    | 8th Conc East               | Progeston Road              | 60           |

And by adding to section “E” (Hamilton) thereof the following items, namely;

| Highway          | From                          | To                            | Speed (km/h) |
|------------------|-------------------------------|-------------------------------|--------------|
| Bendamere Avenue | Columbia Drive (westerly leg) | Columbia Drive (easterly leg) | 30           |

To Amend By-law No. 01-215  
Being a By-law to Regulate Traffic

|                              |                                   |                                 |    |
|------------------------------|-----------------------------------|---------------------------------|----|
| Colombia Drive               | Laurier Avenue                    | 40 m south of Stacey Street     | 30 |
| Laurier Avenue               | Columbia Drive                    | Stacey Street                   | 30 |
| Stacey Street                | Colombia Drive                    | Laurier Avenue                  | 30 |
| Caledon Avenue               | 80 m north of Lotus Avenue        | 120 m south of Tyrone Drive     | 30 |
| Tyrone Drive                 | 40 m west of Hawkridge Avenue     | Caledon Avenue                  | 30 |
| Appleblossom Drive           | Moonbeam Drive                    | 75 m south of Brigadoon Drive   | 30 |
| Greencedar Drive             | Amalfi Street                     | 60 m east of Greenguild Avenue  | 30 |
| Guildwood Drive              | Trevi Road                        | Greencedar Drive/Megna Court    | 30 |
| Magnolia Drive               | Wendover Drive                    | 140 m south of Lionsgate Avenue | 30 |
| Wendover Drive               | Magnolia Drive                    | Lynwood Road                    | 30 |
| Lynwood Road                 | Wendover Drive                    | Appleford Road                  | 30 |
| Rexford Drive                | Robson Crescent (west leg)        | Ashcroft Drive                  | 30 |
| Ravenbury Drive              | Rexford Drive                     | 70 m west of Rendeau Street     | 30 |
| High Street                  | Fennell Avenue East               | Woodside Drive                  | 30 |
| Sherwood Rise                | Princeton Drive                   | High Street                     | 30 |
| Princeton Drive              | Morningside Drive                 | Donlea Drive                    | 30 |
| Oakcrest Drive               | Woodside Drive                    | Donlea Drive                    | 30 |
| Woodside Drive               | High Street                       | Oakcrest Drive                  | 30 |
| Donlea Drive                 | Princeton Drive                   | Oakcrest Drive                  | 30 |
| Sandalwood Avenue            | Brentwood Drive                   | Toby Crescent                   | 30 |
| Broker Drive                 | Brentwood Drive                   | Toby Crescent                   | 30 |
| Kingslea Drive               | Grandfield Street                 | Huntington Avenue               | 30 |
| Brentwood Drive              | Broker Drive                      | Idlewood Avenue                 | 30 |
| Idlewood Avenue              | Broker Drive                      | Glenford Avenue                 | 30 |
| Wildewood Avenue             | Brentwood Drive                   | Kingslea Drive                  | 30 |
| East 18 <sup>th</sup> Street | Inverness Avenue East             | Concession Street               | 30 |
| East 19 <sup>th</sup> Street | Inverness Avenue East             | Concession Street               | 30 |
| Vickers Road                 | East 16 <sup>th</sup> Street      | East 19 <sup>th</sup> Street    | 30 |
| East 16 <sup>th</sup> Street | Sheridan Drive                    | Vickers Road                    | 30 |
| South Bend Road East         | East 16 <sup>th</sup> Street      | Holt Avenue                     | 30 |
| Holt Avenue                  | South Bend Road East              | Sheridan Drive                  | 30 |
| Arnold Street                | Forsyth Avenue South              | Haddon Avenue                   | 30 |
| Dalewood Avenue              | King Street West                  | Main Street West                | 30 |
| Haddon Avenue South          | Arnold Street                     | Main Street West                | 30 |
| Longwood Road South          | 80 m south of King Street West    | Main Street West                | 30 |
| Bond Street North            | Devon Place                       | King Street West                | 30 |
| Glen Road                    | Devon Place                       | Bond Street North               | 30 |
| Stanley Avenue               | 60 m east of MacDonald Avenue     | Dundurn Street South            | 30 |
| Homewood Avenue              | 60 m east of MacDonald Avenue     | Dundurn Street South            | 30 |
| Herkimer Street              | 90 m east of Dundurn Street South | Locke Street South              | 30 |
| Locke Street South           | Stanley Avenue                    | 50 m north of Herkimer Street   | 30 |

To Amend By-law No. 01-215  
Being a By-law to Regulate Traffic

|                      |                          |                               |    |
|----------------------|--------------------------|-------------------------------|----|
| Duke Street          | Queen Street South       | Westerly Limit                | 30 |
| Robinson Street      | Queen Street South       | Westerly Limit                | 30 |
| Hess Street North    | 40m north of Mill Street | Cannon Street West            | 30 |
| Central Avenue       | Craigroyston Road        | Parkdale Avenue               | 30 |
| Lucerne Avenue       | Craigroyston Road        | Parkdale Avenue               | 30 |
| Glenholme Avenue     | Central Avenue           | 150 m south of Lucerne Avenue | 30 |
| Summerhill Avenue    | Central Avenue           | 150 m south of Lucerne Avenue | 30 |
| Albright Road        | Montmorency Drive        | 71 m west of Quigley Road     | 30 |
| Mountain Park Avenue | Upper Wentworth Street   | Upper Sherman Avenue          | 40 |
| Pearl Street North   | York Boulevard           | King Street West              | 40 |
| Pearl Street South   | King Street West         | Main Street West              | 40 |
| Ray Street South     | King Street West         | Main Street West              | 40 |
| Hunter Street        | Queen Street South       | Wellington Street             | 40 |
| Young Street         | James Street             | Wellington Street             | 40 |
| Central Avenue       | Parkdale Avenue          | Reid Avenue                   | 40 |
| Melvin Avenue        | Parkdale Avenue          | Talbot Street                 | 40 |
| Roxborough Avenue    | Parkdale Avenue          | Reid Avenue                   | 40 |
| Dunsmure Road        | Parkdale Avenue          | Reid Avenue                   | 40 |
| Britannia Avenue     | Parkdale Avenue          | Oriole Crescent               | 40 |
| Main Street East     | Parkdale Avenue          | Reid Avenue                   | 40 |

And by removing from section “E” (Hamilton) thereof the following items, namely;

| Highway                      | From  | To                           | Speed (km/h) |
|------------------------------|---|------------------------------|--------------|
| Kettlepoint Drive            | Piano Drive                                   | Jacqueline Boulevard         | 40           |
| Kirkfield Road               | Springside Frive                              | Jacqueline Boulevard         | 40           |
| Magenta Court                | Jacqueline Boulevard                          | East limit                   | 40           |
| Meadowpoint Drive            | Jacqueline Boulevard                          | Jacqueline Boulevard         | 40           |
| Piano Drive                  | Jacqueline Boulevard                          | Meadowpoint Drive            | 40           |
| Springside                   | 150m north of Kirkfield Road                  | 250m south of Kirkfield Road | 40           |
| Brucedale Avenue             | East 15 <sup>th</sup> Street                  | East 19 <sup>th</sup> Street | 40           |
| Inverness Avenue             | East 16 <sup>th</sup> Street                  | Upper Wentworth Street       | 40           |
| Mountville Avenue            | Upper Wellington Street                       | East 18 <sup>th</sup> Street | 40           |
| Mountain Park Avenue         | Westerly Limit                                | Upper Sherman Avenue         | 40           |
| East 19 <sup>th</sup> Street | Concession St.                                | Inverness Ave.               | 40           |
| East 19 <sup>th</sup> St.    | Concession St.                                | Inverness Ave.               | 40           |
| East 18 <sup>th</sup> Street | Brucedale Avenue                              | Concession Street            | 40           |
| East 16 <sup>th</sup> Street | Northerly end of East 16 <sup>th</sup> Street | Bromley Road                 | 40           |
| South Bend Road              | Upper Wellington Street                       | Holt Avenue                  | 40           |
| Vickers Road                 | Upper Wentworth Street                        | East 16 <sup>th</sup> Street | 40           |
| South Park Avenue            | Upper Wentworth Street                        | Rushdale Drive               | 40           |
| Rowntree Drive               | Upper Sherman Avenue                          | Rowntree Drive               | 40           |
| Ross Avenue                  | Rowntree Drive                                | Rowntree Drive               | 40           |

To Amend By-law No. 01-215  
Being a By-law to Regulate Traffic

|                              |                            |  |    |
|------------------------------|----------------------------|--|----|
| Regal Drive                  | Rowntree Drive             | Upper Sherman Avenue                   | 40 |
| Rawlings Avenue              | Rowntree Drive             | Rowntree Drive                         | 40 |
| Rexford Drive                | Robson Crescent (west leg) | Astonwood Drive                        | 40 |
| Princip Street               | Upper Sherman Avenue       | Rexford Drive                          | 40 |
| Atherley Drive               | Upper Sherman Avenue       | Rexford Drive                          | 40 |
| Rendeau Street               | Ravenbury Drive            | Rexford Drive                          | 40 |
| Rama Court                   | Ravenbury Drive            | South limit                            | 40 |
| Ravenbury Drive              | Rexford Drive              | Ravenbury Drive                        | 40 |
| Robson Crescent              | End                        | End                                    | 40 |
| Rosewell Street              | Rexford Drive              | Robson Crescent                        | 40 |
| Grenadier Drive              | Broker Drive               | Mohawk Road                            | 40 |
| Kingslea Drive               | Broker Drive               | Sandalwood Avenue                      | 40 |
| Brentwood Drive              | Idlewood Avenue            | Sandalwood Avneue                      | 40 |
| Organ Crescent               | Fennell Avenue             | Upper Kenilworth Avenue                | 40 |
| Broker Avenue                | Upper Ottawa Street        | Upper Kenilworth Avenue                | 40 |
| Fay Avenue                   | Organ Crescent             | Broker Drive                           | 40 |
| Sandalwood Avenue            | Upper Ottawa Street        | Toby Crescent                          | 40 |
| Princeton Drive              | Fennell Avenue East        | Donlea Drive                           | 40 |
| High Street                  | Fennell Avenue East        | Woodside Drive                         | 40 |
| Brucedale Avenue             | Upper Ottawa Street        | High Street                            | 40 |
| Woodside Drive               | Oakest Drive               | High Street                            | 40 |
| Donlea Drive                 | Princeton Drive            | Oakcrest Drive                         | 40 |
| Oakcrest Drive               | Donlea Drive               | Mountain Brow Boulevard                | 40 |
| West 19 <sup>th</sup> Street | Northerly Limit            | Mohawk Road                            | 40 |
| Columbia Dr.                 | Laurier Ave.               | 125m east of Marcus Ave.               | 40 |
| Laurier Ave.                 | Columbia Dr.               | South Bend Rd. (westerly end)          | 40 |
| Bendamere Ave.               | Columbia Dr.               | 57m east of Briarwood Cres. (east leg) | 40 |
| Springvalley Crescent        | Waterberry Trail           | Northerly limit                        | 40 |
| Moonbeam Drive               | Chesley Street             | Waterberry Trail                       | 40 |
| Waterberry Trail             | Springvalley Court         | Southerly limit                        | 40 |
| Brigadoon Drive              | Waterberry Trail           | Appleblossom Drive                     | 40 |
| Duncairn Crescent            | Heatherdale Place          | Brigadoon Drive                        | 40 |
| Chester Avenue               | Appleblossom Drive         | West 5 <sup>th</sup> Street            | 40 |
| Rosehill Avenue              | Annabelle Street           | West 5 <sup>th</sup> Street            | 40 |
| Annabelle Street             | Springvalley Crescent      | Southerly limit                        | 40 |
| Waterberry Trail             | Springvalley Court         | Southerly limit                        | 40 |
| Omni Boulevard               | Stone Church Road West     | Upper Horning/Gurnett Drive            | 40 |
| Gurnett Drive                | Greencedar Drive           | Omni Boulevard                         | 40 |
| Greenguild Avenue            | Greencedar Drive           | Gurnett Drive                          | 40 |
| Amalfi Street                | Upper Horning Road         | Greencedar Drive                       | 40 |
| Upper Horning Road           | Omni Boulevard             | Northerly end of Upper Horning Road    | 40 |
| Novoco Drive                 | Upper Paradise Road        | Guildwood Drive                        | 40 |
| Trevi Road                   | Guildwood Drive            | Upper Paradise Road                    | 40 |

To Amend By-law No. 01-215  
Being a By-law to Regulate Traffic

|                      |                   |                            |    |
|----------------------|-------------------|----------------------------|----|
| Golfwood Drive       | Guildwood Drive   | Greencedar Drive           | 40 |
| Atkins Drive         | Golfwood Drive    | Greencedar Drive           | 40 |
| Greencedar Drive     | Guildwood Drive   | Gurnett/Guildwood Drive(s) | 40 |
| Greenguild Avenue    | Greencedar Drive  | Gurnett Drive              | 40 |
| Wendover Drive       | Magnolia Drive    | Magnolia Drive             | 40 |
| Magnolia Drive       | Mohawk Road West  | Wendover Drive             | 40 |
| Lynwood Road         | Wendover Drive    | Appleford Road             | 40 |
| Appleford Road       | Magnolia Drive    | Wendover Drive             | 40 |
| Tiffany Street       | Stuart Street     | Barton Street              | 40 |
| Napier Street        | Queen Street      | Easterly Limit             | 40 |
| Market Street        | Queen Street      | Bay Street                 | 40 |
| Peter Street         | Queen Street      | Hess Street                | 40 |
| Vine Street          | Bay Street        | James Street               | 40 |
| Mulberry Street      | Bay Street        | James Street               | 40 |
| Railway Street       | Northerly Limit   | Cannon Street              | 40 |
| Hess Street          | Stuart Street     | Southerly Limit            | 40 |
| Hess Street North    | Market Street     | Barton Street West         | 40 |
| Caroline Street      | Stuart Street     | Aberdeen Avenue            | 40 |
| Windsor Street       | Hess Street       | Caroline Street            | 40 |
| Stuart Street        | Queen Street      | MacNab Street              | 40 |
| Park Street          | Murray Street     | Markland Street            | 40 |
| Macnab Street        | Strachan Street   | Markland Street            | 40 |
| McNeil Street        | Queen Street      | Easterly Limit             | 40 |
| Mill Street          | Hess Street       | Easterly Limit             | 40 |
| Harriet Street       | Hess Street       | Easterly Limit             | 40 |
| Murray Street        | Bay Street        | Mary Street                | 40 |
| Colbourne Street     | Bay Street        | James Street               | 40 |
| Sheaffe Street       | Westerly Limit    | Easterly Limit             | 40 |
| Severn Street        | Colbourne Street  | Southerly Limit            | 40 |
| Macklin Street       | Longwood Road     | King Street                | 40 |
| Bond Street North    | Northerly limit   | King Street West           | 40 |
| Parkside Drive       | Glen Road         | Kipling Road               | 40 |
| Glen Road            | Bond Street North | Parkside Drive             | 40 |
| Cline Avenue North   | King Street West  | Marion Avenue North        | 40 |
| Dalewood Crescent    | Oak Knoll Drive   | King Street                | 40 |
| Arnold Street        | Forsyth Avenue    | Haddon Avenue              | 40 |
| Paisley Avenue North | Oak Knoll Drive   | King Street West           | 40 |
| Bond Street South    | King Street West  | Main Street West           | 40 |
| Dalewood Avenue      | King Street       | Main Street                | 40 |
| Cline Ave. S.        | Main St. W.       | southerly limit            | 40 |
| Frid Street          | Main Street       | Chatham Street             | 40 |
| Chatham Street       | Westerly Limit    | Locke Street South         | 40 |
| Jackson Street       | Dundurn Street    | Queen Street               | 40 |
| Canada Street        | Westerly Limit    | Queen Street               | 40 |
| Hunter Street        | Richmond Street   | Queen Street               | 40 |



To Amend By-law No. 01-215  
Being a By-law to Regulate Traffic

|                    |                      |                    |    |
|--------------------|----------------------|--------------------|----|
| Bold Street        | Locke Street         | Queen Street       | 40 |
| Pine Street        | Locke Street         | Pearl Street       | 40 |
| Tuckett Street     | Locke Street         | Pearl Street       | 40 |
| Duke Street        | Westerly Limit       | Queen Street       | 40 |
| Robinson Street    | Duke Street          | Queen Street       | 40 |
| Charlton Avenue    | Westerly Limit       | Queen Street       | 40 |
| Herkimer Street    | Macdonald Avenue     | Queen Street       | 40 |
| Homewood Avenue    | Hawthorne Avenue     | Queen Street       | 40 |
| Hill Street        | Dundurn Street       | Poulette Street    | 40 |
| Blanshard Street   | Poulette Street      | Locke Street       | 40 |
| Melbourne Street   | Dundurn Street South | Locke Street South | 40 |
| Melbourne Street   | Dundurn Street       | Locke Street       | 40 |
| Stanley Avenue     | Linwood Avenue       | Queen Street       | 40 |
| Rossmore Avenue    | Westerly Limit       | Hawthorne Avenue   | 40 |
| Hawthorne Avenue   | Aberdeen Avenue      | Homewood Avenue    | 40 |
| Linwood Avenue     | Stanley Avenue       | Aberdeen Avenue    | 40 |
| Macdonald Avenue   | Herkimer Street      | Aberdeen Avenue    | 40 |
| Poulette Street    | Main Street          | Melbourne Street   | 40 |
| Richmond Street    | Hill Street          | Hunter Street West | 40 |
| Fanning Street     | Melbourne Street     | Chatham Street     | 40 |
| Pearl Street       | King Street          | Tuckett Street     | 40 |
| Pearl Street North | King Street West     | York Boulevard     | 40 |
| Ray Street         | King Street          | Bold Street        | 40 |
| Reginald Street    | Tuckett Street       | Charlton Avenue    | 40 |
| Alexander Street   | Locke Street         | Reginald Street    | 40 |
| Kent Street        | Charlton Avenue      | Amelia Street      | 40 |
| Erie Street        | Main Street          | Alanson Street     | 40 |
| Emerald Street     | Main Street          | Southerly Limit    | 40 |
| East Avenue        | Main Street          | Southerly Limit    | 40 |
| Grant Avenue       | Main Street          | Southerly Limit    | 40 |
| Ontario Avenue     | Main Street          | Alanson Street     | 40 |
| Hunter Street      | Richmond Street      | Emerald Street     | 40 |
| Webber Avenue      | Victoria Street      | East Avenue        | 40 |
| Blythe Street      | Stinson Street       | Alanson Street     | 40 |
| Alanson Street     | Westerly Limit       | Grant Avenue       | 40 |
| Young Street       | James Street         | Victoria avenue    | 40 |
| William Street     | Birge Street         | Barton Street      | 40 |
| St Matthews Avenue | Birge Street         | Barton Street      | 40 |
| Shaw Street        | Victoria Avenue      | Wentworth Street   | 40 |
| Oak Avenue         | Birge                | Cannon Street      | 40 |
| Mars Avenue        | Emerald              | Wentworth          | 40 |
| Keith Street       | Emerald Street       | Wentworth Street   | 40 |
| Francis Street     | Emerald Street       | Wentworth Street   | 40 |
| Ferrie Street      | Wellington Street    | Emerald Street     | 40 |
| Emerald Street     | Mars Avenue          | Main Street        | 40 |

To Amend By-law No. 01-215  
Being a By-law to Regulate Traffic

|                    |                    |                               |    |
|--------------------|--------------------|-------------------------------|----|
| East Avenue        | Birge Street       | Main Street                   | 40 |
| Douglas Avenue     | Mars Avenue        | Shaw Street                   | 40 |
| Cheever Street     | Mars Avenue        | Barton Street                 | 40 |
| Clark Avenue       | Ferrie Street      | Burton Street                 | 40 |
| Burton Street      | Victoria Avenue    | Wentworth Street              | 40 |
| Macallum Street    | Burlington Street  | Wentworth Street              | 40 |
| Birge Street       | Wellington Street  | Wentworth Street              | 40 |
| Arlington Road     | Glendee Road       | Lawrence Road                 | 40 |
| Central Avenue     | Cochrane Road      | Reid Avenue                   | 40 |
| Craigoyston Road   | Main Street        | King Street                   | 40 |
| Coronation Avenue  | Mayhurst Avenue    | Easterly Limit                | 40 |
| Glencairn Avenue   | Central Avenue     | King Street                   | 40 |
| Glenholme Avenue   | Central Avenue     | Southerly Limit               | 40 |
| Glendee Road       | Glendee Court      | Glenholme Avenue              | 40 |
| Glendee Court      | Westerly Limit     | Arlington Road                | 40 |
| Holmesdale Avenue  | Lucerne Avenue     | King Street                   | 40 |
| Hillside Avenue    | Glendee Road       | Lawrence Road                 | 40 |
| Modena Court       | Queenston Road     | Southerly Limit               | 40 |
| Rosewood Road      | Main Street        | King Street                   | 40 |
| Termoli Court      | Queenston Road     | Southerly Limit               | 40 |
| Summerhill Avenue  | Central Avenue     | King Street                   | 40 |
| Walter Avenue      | Barton Street      | King Street                   | 40 |
| Shelby Avenue      | Barton Street      | Britannia Avenue              | 40 |
| Selkirk Avenue     | Normanhurst Avenue | Main Street                   | 40 |
| Tolton Avenue      | Barton Street      | Main Street                   | 40 |
| Mahony Avenue      | Adeline Avenue     | Parkdale Avenue               | 40 |
| Guelph Street      | Mahony Avenue      | Goggin Avenue                 | 40 |
| Goggin Avenue      | Adeline Avenue     | Parkdale Avenue               | 40 |
| Glennie Avenue     | Barton Street      | Main Street                   | 40 |
| Normanhurst Avenue | Barton Street      | Main Street                   | 40 |
| Melvin Avenue      | Shelby Avenue      | Talbot Street                 | 40 |
| Jefferson Avenue   | Main Street        | Queenston Road                | 40 |
| Julian Avenue      | Barton Street      | Dunsmure Road                 | 40 |
| Isabel Avenue      | Main Street        | Queenston Road                | 40 |
| Ivon Avenue        | Barton Street      | Dunsmure Road                 | 40 |
| Roxborough Avenue  | Ottawa Street      | Reid Avenue                   | 40 |
| Dunsmure Road      | Ottawa Street      | Reid Avenue                   | 40 |
| Britannia Avenue   | Ottawa Street      | Oriole Crescent               | 40 |
| Adeliine Avenue    | Mahony Avenue      | Main Street                   | 40 |
| Main Street        | Strathearne Avenue | Reid Avenue                   | 40 |
| Craigoyston Road   | Main Street        | King Street                   | 40 |
| Albright Rd.       | Quigley Rd.        | Westerly End                  | 40 |
| Albright Road      | Quigley Road       | 90m east of Montmorency Drive | 40 |
| Nicklaus Drive     | St. Andrews Drive  | Albright Road                 | 40 |

To Amend By-law No. 01-215  
Being a By-law to Regulate Traffic

|                   |                                |             |    |
|-------------------|--------------------------------|-------------|----|
| Cottrill Street   | 50m south of Sanders Boulevard | Main Street | 30 |
| Kingsmount Street | 50m south of Sanders Boulevard | Main Street | 30 |

And by adding to section “F” (Stoney Creek) thereof the following items, namely;

| Highway            | From                             | To                                 | Speed (km/h) |
|--------------------|----------------------------------|------------------------------------|--------------|
| Gray Road          | King Street East                 | 95 m north of Palm Court           | 30           |
| Kennard Street     | Gordon Drummond Avenue           | Parkvista Place                    | 30           |
| Parkvista Place    | Kennard Street                   | 40 m south of Kennard Street       | 30           |
| Winterberry Drive  | Paramount Drive                  | Highland Road East                 | 30           |
| Paramount Drive    | Mistywood Drive                  | 50 m north of Audubon Street North | 30           |
| Amberwood Street   | Paramount Drive                  | Canfield Court                     | 30           |
| Picardy Drive      | Lormont Boulevard                | Highland Road East                 | 30           |
| John Murray Street | Isaac Brock Drive                | First Road West                    | 30           |
| Collegiate Avenue  | Gray Road                        | 101 m west of Canterbury Avenue    | 30           |
| Lake Avenue South  | King Street                      | Maple Avenue                       | 30           |
| Randall Avenue     | 130 m east of Centennial Parkway | East limit                         | 30           |
| Maple Avenue       | Mountain Avenue South            | Lake Avenue South                  | 30           |

To Amend By-law No. 01-215  
Being a By-law to Regulate Traffic

And by removing from section “F” (Stoney Creek) thereof the following items,  
namely;

| Highway                | From                          | To                            | Speed (km/h) |
|------------------------|-------------------------------|-------------------------------|--------------|
| Trillium Avenue        | Westerly End                  | Lewis Road                    | 40           |
| Lewis Road             | Northerly End                 | North Service Road            | 40           |
| McNeilly Road          | Northerly End                 | North Service Road            | 40           |
| Seabreeze Drive        | Watercrest Drive              | McNeilly Road                 | 40           |
| Whitefish Crescent     | Watercrest Drive              | North Service Road            | 40           |
| Chiara Drive           | Whitefish Crescent (East leg) | Whitefish Crescent (West leg) | 40           |
| Watercrest Drive       | Glover Road                   | North Service Road            | 40           |
| Ivybridge Drive        | Springbreeze Heights          | Watercrest Drive              | 40           |
| Springbreeze Heights   | Watercrest Drive              | Watercrest Drive              | 40           |
| Seacove Court          | Springbreeze Heights          | Easterly End                  | 40           |
| Watershore Drive       | Aquamarine Drive              | Glover Road                   | 40           |
| Palacebeach Trail      | Dartmouth Gate                | Watershore Road               | 40           |
| Willowbank Terrace     | Galileo Drive                 | Palacebeach Trail             | 40           |
| Willowbanks Terrace    | Galileo Drive                 | Palacebeach Trail             | 40           |
| Signalhill Pathway     | Galileo Drive                 | Palacebeach Trail             | 40           |
| Tidemore Heights       | Galileo Drive                 | Palacebeach Trail             | 40           |
| Saybrook Gardens       | Galileo Drive                 | Palacebeach Trail             | 40           |
| Galileo Drive          | Jones Road                    | Palacebeach Trail             | 40           |
| Aquamarine Drive       | Northerly End                 | Galileo Drive                 | 40           |
| Copes Lane             | Jones Road                    | Aquamarine Drive              | 40           |
| Pisa Drive             | Jones Road                    | Galileo Drive                 | 40           |
| Lakeside Avenue        | Westerly End                  | Jones Road                    | 40           |
| Jones Road             | Northerly Limit               | North Service Road            | 40           |
| Waterbeach Crescent    | Cove Crescent                 | Jones Road                    | 40           |
| Cove Crescent          | Sunvale Place                 | Sunvale Place                 | 40           |
| Sunvale Place          | Northerly End                 | Cove Crescent                 | 40           |
| Waterford Crescent     | Sunvale Place North           | North Service Road            | 40           |
| Harbour Drive          | Fruitland Road                | Edgewater Drive               | 40           |
| Edgewater Drive        | Habour Drive                  | Southerly End                 | 40           |
| Gray Road              | King Street East              | Palm Court                    | 40           |
| William Johnson Street | Isaac Brock Drive             | Branthaven Drive (East Leg)   | 40           |

To Amend By-law No. 01-215  
Being a By-law to Regulate Traffic

|                        |                                   |                              |    |
|------------------------|-----------------------------------|------------------------------|----|
| Branthaven Drive       | William Johnson Street (West leg) | First Road West              | 40 |
| Mellenby Street        | Branthaven Drive                  | John Murray Street           | 40 |
| Prideaux Street        | William Johnson Street            | Rand Street                  | 40 |
| Rand Street            | Odessa Street                     | Odessa Street                | 40 |
| Odessa Street          | Rand Street (West Leg)            | John Murray Street           | 40 |
| John Murray Street     | Isaac Brock Drive                 | First Road West              | 40 |
| John Murray Street     | First Road West                   | Isaac Brock Drive            | 40 |
| Gatestone Drive        | Highland Road West                | Isaac Brock Drive            | 40 |
| Kennard                | Gordon Drummond                   | Parkvista                    | 40 |
| Parkvista              | Kennard                           | southerly end                | 40 |
| Marston Street         | Paramount Drive                   | Gordon Drummond Avenue       | 40 |
| Gordon Drummond Avenue | Breezewood Road                   | Isaac Brock Drive            | 40 |
| Gordon Drummond Avenue | Breezewood Road                   | Gordon Drummond Avenue       | 40 |
| Breezewood Road        | Glenhollow Drive                  | Marston Street               | 40 |
| Echovalley Drive       | Winslow Way                       | Mud Street West              | 40 |
| Westbank Trail         | Winslow Way                       | Mud Street West              | 40 |
| Stockbridge Gardens    | Westbank Trail                    | Echovalley Drive             | 40 |
| Winslow Way            | Westbank Trail                    | Thornbury Court              | 40 |
| Thornbury Court        | Westerly End                      | Westbank Trail               | 40 |
| Mistywood Drive        | Paramount Drive                   | Easterly Limit               | 40 |
| Driftwood Place        | Northerly End                     | Mistywood Drive              | 40 |
| Aylmer Crescent        | Silvervine Drive (north leg)      | Silvervine Drive (south leg) | 40 |
| Silvervine Drive       | Audubon Street                    | Mistywood Drive              | 40 |
| Audubon Street         | Paramount Drive                   | Ackland Street               | 40 |
| Audubon Street         | Paramount Drive                   | Ackland Street               | 40 |
| Ackland Street         | Paramount Drive (North Leg)       | Paramount Drive (South)      | 40 |
| Apex Court             | Paramount Drive                   | Easterly Limit               | 40 |
| Azalea Court           | Northerly Limit                   | Audubon Street North         | 40 |
| Ashbury Lane           | Westerly End                      | Audubon Street               | 40 |
| Ambleside Place        | Northerly Limit                   | Paramount Drive              | 40 |
| Hickory Avenue         | Tamwood Court                     | Paramount Drive              | 40 |
| Tamwood Court          | Southerly End                     | Easterly End                 | 40 |
| Butternut Court        | Westerly Limit                    | Paramount Drive              | 40 |

To Amend By-law No. 01-215  
Being a By-law to Regulate Traffic

|                         |                              |                            |    |
|-------------------------|------------------------------|----------------------------|----|
| Greengrove Avenue       | Tamwood Court                | Paramount Drive            | 40 |
| Tamarack Place          | Kingsview Drive              | Southerly Limit            | 40 |
| Lasalle Court           | Northerly End                | Kingsview Drive            | 40 |
| Davis Crescent          | Kingsview Drive (west drive) | Kingsview Drive (east leg) | 40 |
| Kingsview Drive         | Old Mud Street               | Athenia Drive              | 40 |
| Old Mud Street          | Westerly End                 | Easterly End               | 40 |
| Cedarville Drive        | Old Mud Street               | Cornerstone Drive          | 40 |
| Clement Drive           | Old Mud Street               | Cedardville Road           | 40 |
| Cornerstone Drive       | Old Mud Street               | Upper Mount Albion Road    | 40 |
| Upper Mount Albion Road | Old Mud Street               | Southerly Limit            | 40 |
| Winterberry Drive       | Old Mud Street               | Mud Street                 | 40 |
| Atlas Street            | Allanbrook Street            | Paramount Drive            | 40 |
| Canfield Court          | Amberwood Street             | Northerly End              | 40 |
| Burnham Place           | Foxhound Court               | Easterly Limit             | 40 |
| Foxhound Court          | Atlas Street                 | Southerly End              | 40 |
| Amberwood Street        | Paramount Drive              | Amberwood Street           | 40 |
| Amesbury Crescent       | Paramount Drive (west leg)   | Paramount Drive (east leg) | 40 |
| Astra Street            | Paramount Drive              | Athenia Drive              | 40 |
| Sugarplum Court         | Westerly End                 | Astra Street               | 40 |
| Gumwood Place           | Paramount Drive              | Northerly end              | 40 |
| Meadow Wood Crescent    | Old Mud Street (west leg)    | Old Mud Street (east leg)  | 40 |
| Athenia Drive           | End                          | End                        | 40 |
| Ada Court               | Ainsworth Street             | Easterly Limit             | 40 |
| Ainsworth Street        | Athenia Drive (west leg)     | Athenia Drive (east leg)   | 40 |
| Acacia Street           | Ainsworth Street             | Athenia Drive              | 40 |
| Alkin Street            | Athenia Drive                | Allanbrook Street          | 40 |
| Allanbrook Street       | Athenia Drive                | Alkin Street               | 40 |
| Paramount Drive         | Mud Street West              | Winterberry Drive          | 40 |
| First Street South      | King Street West             | westerly end               | 40 |
| Second Street North     | King Street West             | Charles Street             | 40 |
| Randall Ave.            | Centennial Prkwy             | Easterly limit             | 40 |
| Wardrope Avenue         | King Street West             | Alba Street                | 40 |
| Lake Avenue Drive       | King Street                  | Queenston Road             | 40 |

To Amend By-law No. 01-215  
Being a By-law to Regulate Traffic

|                   |                   |                   |    |
|-------------------|-------------------|-------------------|----|
| Collegiate Avenue | Gray Road         | Lake Avenue Drive | 40 |
| Canterbury Avenue | Dale Avenue       | Collegiate Avenue | 40 |
| Burwell Avenue    | Donn Avenue       | Canterbury Avenue | 40 |
| Donn Avenue       | Queenston Road    | Southerly End     | 40 |
| Evergreen Avenue  | Collegiate Avenue | Passmore Street   | 40 |
| Passmore Street   | Donn Avenue       | Gray Road         | 40 |
| Mountain Ave.     | King St. E.       | Lake Ave. Dr.     | 40 |
| James Avenue      | Donn Avenue       | Cartwright Avenue | 40 |
| Dale Avenue       | Donn Avenue       | Canterbury Avenue | 40 |

9. Schedule 3 (Flashing School Zones – Reduced Speed Limit) of By-law No. 01-215, as amended, is hereby further amended by removing from Section "E" (Hamilton) thereof the following items, namely:

| Highway          | From                             | Limit (km/h) | Times in Effect   |
|------------------|----------------------------------|--------------|---|
| Bay Street South | Robinson Street to Hunter Street | 30           | 8:15 a.m. to 9:00 a.m.<br>12:55 p.m. to 1:50 p.m.<br>3:05 p.m. to 3:55 p.m. |

10. Subject to the amendments made in this By-law, in all other respects, By-law No. 01-215, including all Schedules thereto, as amended, is hereby confirmed unchanged.
11. This By-law shall come into force and take effect on the date of its passing and enactment.

**PASSED** this 14<sup>th</sup> day of October, 2020.

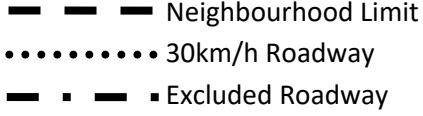


---

F. Eisenberger  
Mayor

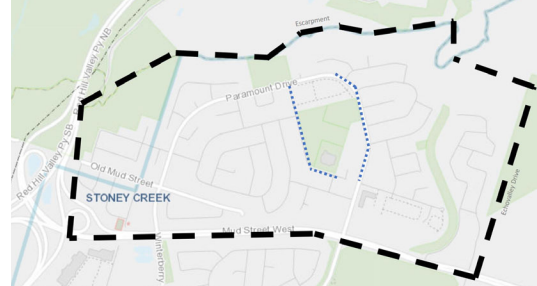


---

A. Holland  
City Clerk

**Schedule 31 (Designated Area – Reduced Speed - 40km/h Neighbourhoods)**

| Neighbourhood   | East/West Limits  | North/South Limits                                   | Excluded Roadways | Speed (km/h) | Area Map<br> |
|---|---|--|-------------------|--------------|---|
| <b>Ainslie Wood North</b><br>Ward 1<br>Phase 1 - 2019                                 | Hydro corridor to west limit of Cootes Drive                                | Dundas Town Limit to north limit of Main Street West | None              | 40           |              |
| <b>Ainslie Wood, Ainslie Wood East, Ainslie Wood West</b><br>Ward 1<br>Phase 1 - 2019 | East limit of Wilson Street/Main Street West to west limit of Longwood Road | South limit of Main Street West to Escarpment        | None              | 40           |             |



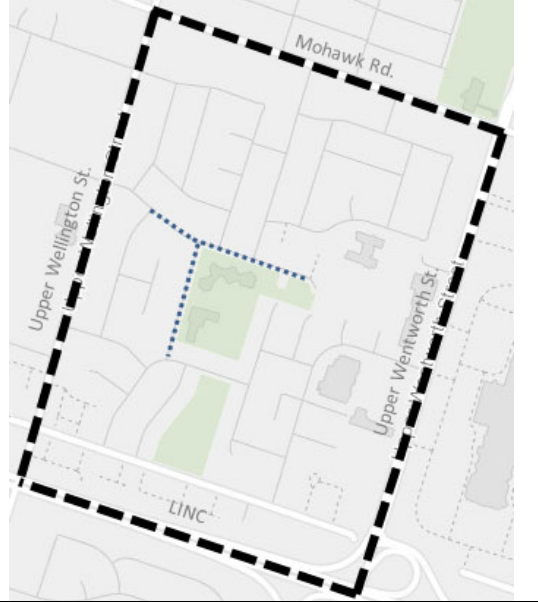
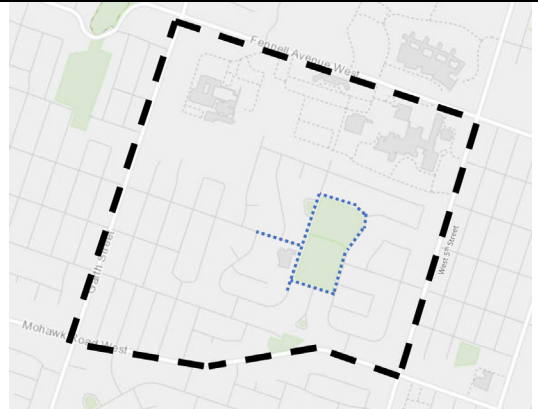
|   |  |  |             |           |  |
|---|--|--|-------------|-----------|--|
| <p><b>Albion</b><br/>Ward 9<br/>Phase 2 - 2020</p>    | <p>East limit of Red Hill Valley Parkway to east limit of Echovalley Drive</p> | <p>Escarpment to north limit of Mud Street West</p>      | <p>None</p> | <p>40</p> |   |
| <p><b>Alderlea</b><br/>Ward 11<br/>Phase 2 - 2020</p> | <p>East limit of Upper James Street to Turner Park</p>                         | <p>Hydro Corridor to north limit of Twenty Road East</p> | <p>None</p> | <p>40</p> |   |
| <p><b>Allison</b><br/>Ward 8<br/>Phase 2 - 2020</p>   | <p>East limit of Upper James Street to Mount Hamilton Cemetery</p>             | <p>South limit of Rymal Road East to Hydro Corridor</p>  | <p>None</p> | <p>40</p> |  |

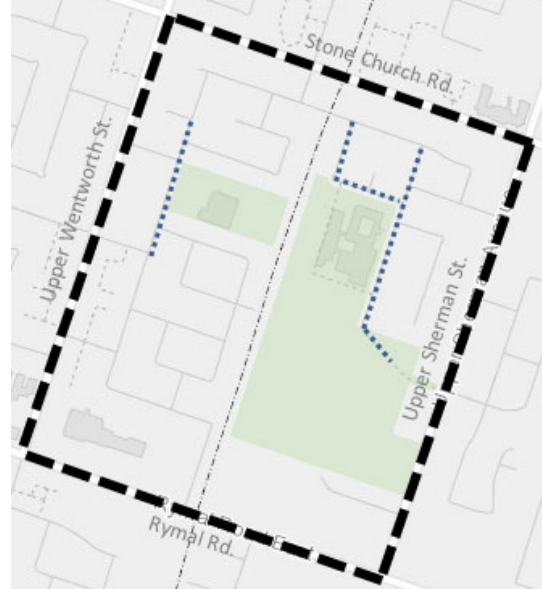
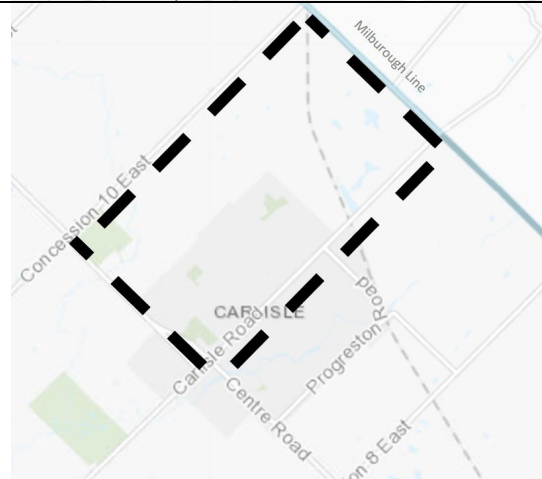
|   |  |  |             |           |  |
|---|--|--|-------------|-----------|--|
| <p><b>Balfour</b><br/>Ward 8<br/>Phase 1 - 2019</p> | <p>East limit of Upper James Street to west limit of Upper Wellington Street</p> | <p>South limit of Fennell Avenue<br/>East to north limit of Mohawk Road<br/>East</p> | <p>None</p> | <p>40</p> |  |
|---|--|--|-------------|-----------|--|

|   |   |  |                         |           |   |
|---|---|--|-------------------------|-----------|---|
| <p><b>Bartonville</b><br/>Ward 4<br/>Phase 1 - 2019</p> | <p>East limit of Kenilworth Avenue South to east limit of Cochrane Road</p> | <p>South limit of Main Street East to south limit of Lawrence Road</p> | <p>King Street East</p> | <p>40</p> | <p>The map displays a grid of streets. A thick dashed black line outlines the ward boundary. The boundary starts at the intersection of Kenilworth Ave. S and Main St. E, goes south along Kenilworth Ave. S to Cochrane Rd., then east along Cochrane Rd. to King Street East, then south along King Street East to Lawrence Rd., then west along Lawrence Rd. to Kenilworth Ave. S, and finally north along Kenilworth Ave. S to Main St. E. Other streets shown include Main St. E, Cochrane Rd., King Street East, and Lawrence Rd.</p> |
|---|---|--|-------------------------|-----------|---|

|   |  |  |                         |           |  |
|---|--|--|-------------------------|-----------|--|
| <p><b>Battlefield</b><br/>Ward 5<br/>Phase 2 - 2020</p> | <p>East limit of Centennial Parkway to west limit of Lake Avenue Drive</p> | <p>South limit of Queenston Road to Escarpment</p> | <p>King Street West</p> | <p>40</p> |  |
|---|--|--|-------------------------|-----------|--|

|   |   |  |   |           |  |
|---|---|--|---|-----------|--|
| <p><b>Beasley</b><br/>Ward 2<br/>Phase 1 - 2019</p>   | <p>East limit of James Street North/James Street North to West limit of Wellington Street North/Wellington Street South</p> | <p>Rail corridor (280m north of Barton Street East) to North limit of Main Street East</p> | <p>John Street North, Barton Street East, Cannon Street East, Wilson Street, King Street East</p> | <p>40</p> |  |
| <p><b>Binbrook</b><br/>Ward 11<br/>Phase 1 - 2019</p> | <p>East limit of Fletcher Road to west limit of Hendershot Road</p>   | <p>South limit of Guyatt Road to north limit of Kirk Road</p>                              | <p>Binbrook Road, Cemetery Road, Regional Road 56</p>   | <p>40</p> |  |

|  |  |   |             |           |  |
|--|--|---|-------------|-----------|--|
| <p><b>Bruleville</b><br/>Ward 7<br/>Phase 1 - 2019</p> | <p>East limit of Upper Wellington Street to west limit of Upper Wentworth Street</p> | <p>South limit of Mohawk Road to north limit of the LINC</p>                              | <p>None</p> | <p>40</p> |   |
| <p><b>Buchanan</b><br/>Ward 8<br/>Phase 2 - 2020</p>   | <p>East limit of Garth Street to west limit of West 5<sup>th</sup> Street</p>        | <p>South limit of Mohawk College Property Boundary to north limit of Mohawk Road West</p> | <p>None</p> | <p>40</p> |  |

|   |   |  |             |           |  |
|---|---|--|-------------|-----------|--|
| <p><b>Butler</b><br/>Ward 7<br/>Phase 1 - 2019</p>              | <p>East limit of Upper Wentworth Street to west limit of Upper Sherman Avenue</p> | <p>South limit of Stone Church Road to north limit of Rymal Road</p>     | <p>None</p> | <p>40</p> |   |
| <p><b>Carlisle Northeast</b><br/>Ward 15<br/>Phase 2 - 2020</p> | <p>West limit of Centre Road to west limit of Milborough Line</p>                 | <p>South limit of Concession 10 East to north limit of Carlisle Road</p> | <p>None</p> | <p>40</p> |  |

|   |   |  |                              |           |  |
|---|---|--|------------------------------|-----------|--|
| <p><b>Carlisle Northwest</b><br/>Ward 15<br/>Phase 2 - 2020</p> | <p>East limit of Highway 6<br/>to west limit of Centre<br/>Road</p>       | <p>South limit of<br/>Concession 10<br/>East to north limit<br/>of Carlisle Road</p> | <p>None</p>                  | <p>40</p> |  |
| <p><b>Carlisle Southeast</b><br/>Ward 15<br/>Phase 2 - 2020</p> | <p>West limit of Centre<br/>Road to west limit of<br/>Milborough Line</p> | <p>South limit of<br/>Carlisle Road to<br/>north limit of<br/>Concession 8 East</p>  | <p>Green Spring<br/>Road</p> | <p>40</p> |  |

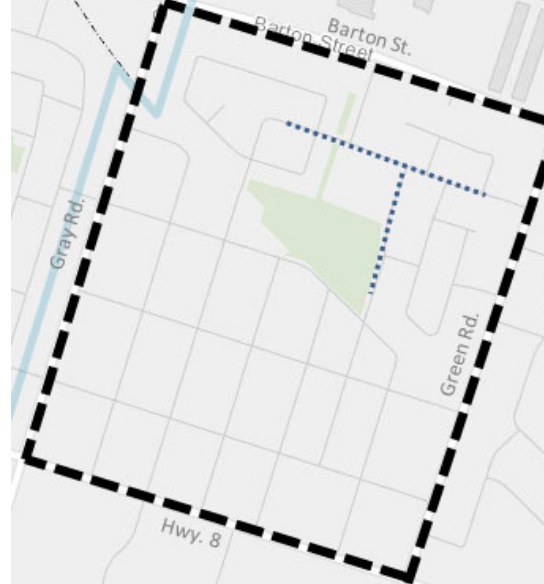



|   |   |  |   |           |  |
|---|---|--|---|-----------|--|
| <p><b>Carlisle Southwest</b><br/>Ward 15<br/>Phase 2 - 2020</p> | <p>East limit of Highway 6 to west limit of Centre Road</p>   | <p>South limit of Carlisle Road to north limit of Concession 8 East</p>                    | <p>None</p>   | <p>40</p> |  |
| <p><b>Central</b><br/>Ward 2<br/>Phase 2 - 2020</p>             | <p>East limit of Queen Street North/Queen Street South to west limit of James Street North/James Street South</p> | <p>Rail corridor (280m north of Barton Street East) to north limit of Main Street West</p> | <p>Barton Street West, Bay Street North, Cannon Street West, York Boulevard, King Street West</p> | <p>40</p> |  |

|   |   |  |  |           |  |
|---|---|--|--|-----------|--|
| <p><b>Clearview/Old Mill</b><br/>Ward 12<br/>Phase 2 - 2020</p> | <p>Robert E. Wade<br/>Ancaster Community<br/>Park to west limit of<br/>Wilson Street East</p> | <p>South limit of<br/>Mineral Springs<br/>Road to north limit<br/>of Jerseyville Road<br/>West</p> | <p>None</p>  | <p>40</p> |  |
| <p><b>Corktown</b><br/>Ward 2<br/>Phase 1 - 2019</p>            | <p>East limit James Street<br/>South to West limit of<br/>Wellington Street<br/>South</p>     | <p>South limit of<br/>Main Street East<br/>to north limit of<br/>Claremont Access</p>              | <p>John Street<br/>South,<br/>Arkledun<br/>Avenue,<br/>St. Joseph's<br/>Drive<br/>(Between<br/>James Street<br/>South and<br/>John Street<br/>South)</p> | <p>40</p> |  |

|  |   |  |                         |           |  |
|--|---|--|-------------------------|-----------|--|
| <p><b>Corman/Cherry Heights</b><br/>Ward 10<br/>Phase 2 - 2020</p> | <p>East limit of Gray Road to west limit of Green Road</p>                        | <p>South limit of Highway 8 to Escarpment</p>        | <p>King Street East</p> | <p>40</p> |  |
| <p><b>Delta East</b><br/>Ward 4<br/>Phase 1 - 2019</p>             | <p>East limit of Ottawa Street South to West limit of Kenilworth Street South</p> | <p>South limit of Main Street East to Escarpment</p> | <p>King Street East</p> | <p>40</p> |  |

|  |   |  |   |           |  |
|--|---|--|---|-----------|--|
| <p><b>Delta West</b><br/>Ward 3<br/>Phase 1 - 2019</p> | <p>East limit of Gage Avenue South to West limit of Ottawa Street South</p> | <p>South limit of Main Street East to Escarpment</p> | <p>King Street East,<br/>Lawrence Road</p>                                    | <p>40</p> |  |
| <p><b>Durand</b><br/>Ward 2<br/>Phase 1 - 2019</p>     | <p>East limit of Queen Street South to West limit of James Street South</p> | <p>South limit of Main Street West to Escarpment</p> | <p>Bay Street South<br/>(Between Hunter West Street and Main Street West)</p> | <p>40</p> |  |

|   |  |  |             |           |  |
|---|--|--|-------------|-----------|--|
| <p><b>Eastdale</b><br/>Ward 10<br/>Phase 1 - 2019</p> | <p>East limit of Gray Road to west limit of Green Road</p>                   | <p>South limit of Barton Street to north limit of Highway 8</p>      | <p>None</p> | <p>40</p> |   |
| <p><b>Eleanor</b><br/>Ward 6<br/>Phase 1 - 2019</p>   | <p>East limit of Upper Sherman Avenue to West limit of Upper Gage Avenue</p> | <p>South limit of Stone Church Road to north limit of Rymal Road</p> | <p>None</p> | <p>40</p> |  |

|   |  |  |             |           |  |
|---|--|--|-------------|-----------|--|
| <p><b>Falkirk East</b><br/>Ward 14<br/>Phase 1 - 2019</p> | <p>East limit of Upper Paradise Road to west limit of Garth Street</p> | <p>South limit of Stone Church Road to north limit of Rymal Road</p>           | <p>None</p> | <p>40</p> |  |
| <p><b>Falkirk West</b><br/>Ward 14<br/>Phase 2 - 2020</p> | <p>Hydro Corridor to west limit of Upper Paradise Road</p>             | <p>South limit of Stone Church Road West to north limit of Rymal Road West</p> | <p>None</p> | <p>40</p> |  |

|  |   |   |             |           |  |
|--|---|---|-------------|-----------|--|
| <p><b>Felker</b><br/>Ward 9<br/>Phase 2 - 2020</p>     | <p>Maplewood Park to West limit of Upper Centennial Parkway</p> | <p>Mud Street West to Highland Road West</p>                      | <p>None</p> | <p>40</p> |  |
| <p><b>Fessenden</b><br/>Ward 14<br/>Phase 2 - 2020</p> | <p>Hydro Corridor to west limit of Upper Paradise Road</p>      | <p>South limit of Mohawk Road West to north limit of the LINC</p> | <p>None</p> | <p>40</p> |  |



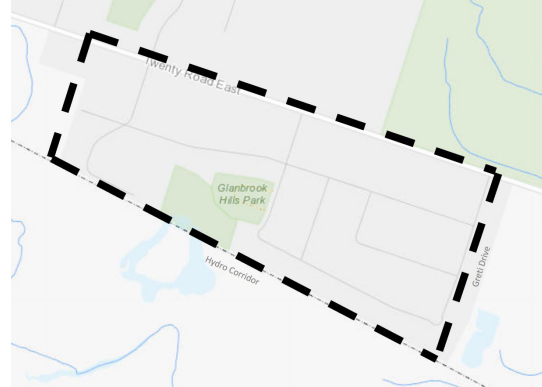
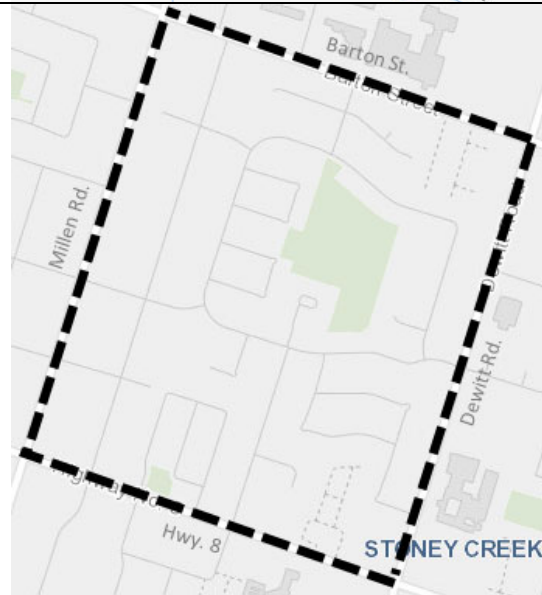
|   |  |  |                         |           |  |
|---|--|--|-------------------------|-----------|--|
| <p><b>Garner</b><br/>Ward 12<br/>Phase 2 - 2020</p>   | <p>East limit of Fiddlers Green Road to west limit of Southcote Road</p>             | <p>South limit of Highway 403 to north limit of Garner Road East</p> | <p>Highway 6</p>        | <p>40</p> |  |
| <p><b>Gersholme</b><br/>Ward 5<br/>Phase 2 - 2020</p> | <p>East limit of Vincent/Gershome Open Space to west limit of Centennial Parkway</p> | <p>South limit of King Street East to Escarpment</p>                 | <p>Greenhill Avenue</p> | <p>40</p> |  |

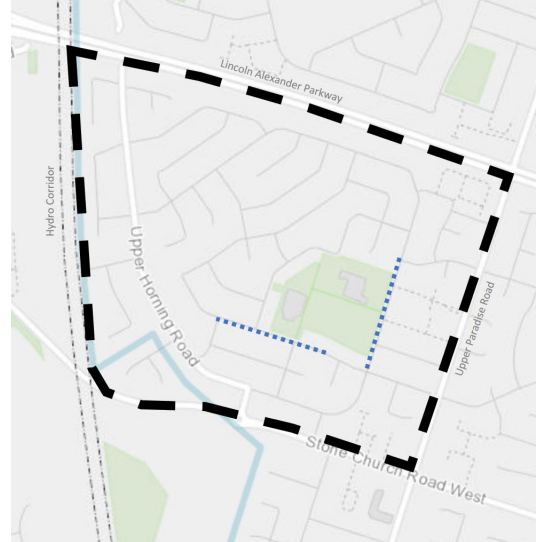
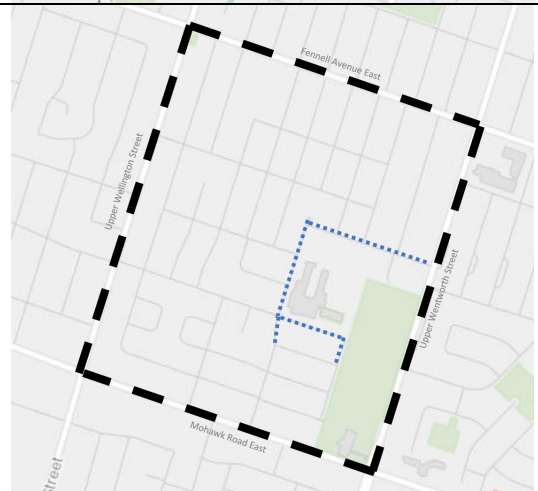


|  |   |  |  |           |  |
|--|---|--|--|-----------|--|
| <p><b>Gibson</b><br/>Ward 3<br/>Phase 1 - 2019</p>   | <p>East limit of<br/>Wentworth Street<br/>North/Wentworth<br/>Street South to West<br/>limit of Sherman<br/>Avenue<br/>North/Sherman<br/>Avenue South</p> | <p>Rail corridor<br/>(315m north of<br/>Barton Street East)<br/>to north limit of<br/>Main Street East</p> | <p>Sanford<br/>Avenue<br/>North,<br/>Sanford<br/>Avenue<br/>South, Birch<br/>Avenue,<br/>Barton Street<br/>East, Cannon<br/>Street East,<br/>Wilson<br/>Street, King<br/>Street East</p> | <p>40</p> |  |
| <p><b>Gilbert</b><br/>Ward 14<br/>Phase 1 - 2019</p> | <p>East limit of Upper<br/>Paradise Road to west<br/>limit of Garth Street</p>  | <p>South limit of<br/>Mohawk Road to<br/>north limit of the<br/>LINC</p>                                   | <p>None</p>  | <p>40</p> |  |

|   |  |  |                         |           |  |
|---|--|--|-------------------------|-----------|--|
| <p><b>Gilkson</b><br/>Ward 14<br/>Phase 1 - 2019</p>      | <p>East limit of Upper Paradise Road to west limit of Garth Street</p> | <p>South limit of the LINC to north limit of Stone Church Road</p>   | <p>None</p>             | <p>40</p> |  |
| <p><b>Glenview West</b><br/>Ward 4<br/>Phase 2 - 2020</p> | <p>West limit of Cochrane Road to west limit of Parkdale Avenue</p>    | <p>South limit of Queenston Road to north limit of Lawrence Road</p> | <p>King Street East</p> | <p>40</p> |  |

|   |   |   |                              |           |  |
|---|---|---|------------------------------|-----------|--|
| <p><b>Gourley</b><br/>Ward 8<br/>Phase 2 - 2020</p>     | <p>East limit of Garth Street to west limit of West 5<sup>th</sup> Street</p> | <p>South limit of the LINC to north limit of Stone Church Road</p>      | <p>None</p>                  | <p>40</p> |  |
| <p><b>Greenville</b><br/>Ward 13<br/>Phase 1 - 2019</p> | <p>South limit of Highway 5 to Escarpment</p>                                 | <p>East limit of Middletown Road to west limit of Ofield Road South</p> | <p>Brock Road, Highway 8</p> | <p>40</p> |  |

|   |  |   |             |           |   |
|---|--|---|-------------|-----------|---|
| <p><b>Greti</b><br/>Ward 11<br/>Phase 2 - 2020</p>    | <p>East limit of Upper James Street to east limit of Greti Drive</p> | <p>South limit of Twenty Road East to Hydro Corridor (370m south of Twenty Road East)</p> | <p>None</p> | <p>40</p> |  <p>A map of the Greti area showing a dashed black boundary. The boundary runs east from Upper James Street, south to the Hydro Corridor, west to the Hydro Corridor, and north to Twenty Road East. Landmarks include Glanbrook Hills Park and a hydro corridor.</p>  |
| <p><b>Guernsey</b><br/>Ward 10<br/>Phase 1 - 2019</p> | <p>East limit of Millen Road to west limit of Dewitt Road</p>        | <p>South limit of Barton Street to north limit of Highway 8</p>                           | <p>None</p> | <p>40</p> |  <p>A map of the Guernsey area showing a dashed black boundary. The boundary runs east from Millen Road, south to Barton Street, west to Barton Street, and north to Dewitt Road. Landmarks include Millen Rd., Barton St., Dewitt Rd., Hwy. 8, and Stoney Creek.</p> |

|   |  |  |             |           |  |
|---|--|--|-------------|-----------|--|
| <p><b>Gurnett</b><br/>Ward 14<br/>Phase 2 - 2020</p>  | <p>Hydro Corridor to west limit of Upper Paradise Road</p>                           | <p>South limit of the LINC to north limit of Stone Church Road West</p>      | <p>None</p> | <p>40</p> |  <p>A map of the Gurnett area showing a Hydro Corridor (blue line) running north-south. A dashed black line indicates a boundary starting from the west limit of Upper Paradise Road, going east to the Hydro Corridor, then south to the south limit of the LINC, then east to the north limit of Stone Church Road West, and finally north to the west limit of Upper Paradise Road. Other streets shown include Lincoln Alexander Parkway, Upper Paradise Road, and Stone Church Road West.</p>  |
| <p><b>Hill Park</b><br/>Ward 7<br/>Phase 2 - 2020</p> | <p>East limit of Upper Wellington Street to west limit of Upper Wentworth Street</p> | <p>South limit of Fennell Avenue East to north limit of Mohawk Road East</p> | <p>None</p> | <p>40</p> |  <p>A map of the Hill Park area showing a dashed black line boundary. The boundary starts at the east limit of Upper Wellington Street, goes east to the west limit of Upper Wentworth Street, then south to the south limit of Fennell Avenue East, then east to the north limit of Mohawk Road East, and finally north to the east limit of Upper Wellington Street. Other streets shown include Upper Wellington Street, Upper Wentworth Street, Fennell Avenue East, and Mohawk Road East.</p> |

|  |   |  |   |           |  |
|--|---|--|---|-----------|--|
| <p><b>Homeside</b><br/>Ward 4<br/>Phase 1 - 2019</p>   | <p>East limit of Kenilworth Avenue North to east limit of Strathearne Avenue</p>  | <p>Rail corridor (380m north of Barton Street East) to north limit of Main Street East</p> | <p>Barton Street East, Cannon Street East</p> | <p>40</p> |  |
| <p><b>Huntington</b><br/>Ward 6<br/>Phase 2 - 2020</p> | <p>East limit of Upper Ottawa Street to east limit of Mountain Brow Boulevard</p> | <p>South limit of Fennell Avenue East to north limit of Mohawk Road East</p>               | <p>Mountain Brow Boulevard</p>                | <p>40</p> |  |

|   |  |  |                                     |           |  |
|---|--|--|-------------------------------------|-----------|--|
| <p><b>Inch Park</b><br/>Ward 7<br/>Phase 2 - 2020</p>                       | <p>East limit of Upper Wellington Street to west limit of Upper Wentworth Street</p> | <p>Escarpment to north limit of Fennell Avenue East</p>  | <p>Jolly Cut, Concession Street</p> | <p>40</p> |  |
| <p><b>Industrial Sector A &amp; Keith</b><br/>Ward 3<br/>Phase 2 - 2020</p> | <p>East limit of Wellington Street North to west limit of Wentworth Street North</p> | <p>South limit of Burlington Street East to Rail corridor (280m north of Barton Street East)</p> | <p>Victoria Avenue North</p>        | <p>40</p> |  |



|   |  |  |                             |           |  |
|---|--|--|-----------------------------|-----------|--|
| <p><b>Kirkendall North</b><br/>Ward 1<br/>Phase 2 - 2020</p>  | <p>East limit of Highway 403 to west limit of Queen Street South</p> | <p>South limit of Main Street West to north limit of Aberdeen Avenue</p> | <p>Dundurn Street South</p> | <p>40</p> |  |
| <p><b>Kirkendall South</b><br/>Ward 1<br/>Phase 1 - 2019</p>  | <p>West limit of Chedoke Avenue to west limit of Queen Street</p>    | <p>South limit of Aberdeen Avenue to Escarpment</p>                      | <p>None</p>                 | <p>40</p> |  |
| <p><b>Kopperfield Park</b><br/>Ward 11<br/>Phase 1 - 2019</p> | <p>East limit of Glancaster Road to west limit of Garth Street</p>   | <p>Hydro Corridor to north limit of Twenty Road</p>                      | <p>None</p>                 | <p>40</p> |  |



|   |   |   |  |           |  |
|---|---|---|--|-----------|--|
| <p><b>Landsdale</b><br/>Ward 3<br/>Phase 1 - 2019</p>   | <p>East limit of Wellington Street<br/>North/Wellington Street South to West limit of Wentworth Avenue<br/>North/Wentworth Avenue South</p> | <p>Rail corridor (280m north of Barton Street East) to north limit Main Street East</p> | <p>Victoria Avenue North, Victoria Avenue South, Barton Street East, Cannon Street East, Wilson Street, King Street East</p> | <p>40</p> |  |
| <p><b>Leckie Park</b><br/>Ward 9<br/>Phase 1 - 2019</p> | <p>West limit of Second Road to west limit of Upper Centennial Parkway</p>  | <p>South limit of Highland Road to north limit of Rymal Road</p>                        | <p>None</p>  | <p>40</p> |  |

|  |   |   |             |           |  |
|--|---|---|-------------|-----------|--|
| <p><b>Leeming</b><br/>Ward 12<br/>Phase 1 - 2019</p> | <p>East limit of Hamilton Drive to west limit of Fiddler's Green Road</p>         | <p>South limit of Wilson Street to north limit of Highway 403</p>       | <p>None</p> | <p>40</p> |  |
| <p><b>Lisgar</b><br/>Ward 6<br/>Phase 1 - 2019</p>   | <p>East limit of Upper Ottawa Street to west limit of Upper Kenilworth Avenue</p> | <p>South limit of Mohawk Road East to south limit of Limeridge Road</p> | <p>None</p> | <p>40</p> |  |

|   |   |   |  |           |  |
|---|---|---|--|-----------|--|
| <p><b>Meadowlands</b><br/>Ward 12<br/>Phase 1 - 2019</p>                                | <p>East limit of Southcote Road to Hydro Corridor</p>                       | <p>South limit of the LINC/Hwy 403 to north limit of Garner Road</p>                | <p>Golf Links Road, Stone Church Road West</p> | <p>40</p> |  |
| <p><b>Morden/Sobel/Creighton East/Creighton West</b><br/>Ward 13<br/>Phase 1 - 2019</p> | <p>East limit of Dundas Conservation Lands to west limit of Main Street</p> | <p>South limit of Escarpment/ King Street West to north limit of Governors Road</p> | <p>None</p>                                    | <p>40</p> |  |

|   |  |   |   |           |  |
|---|--|---|---|-----------|--|
| <p><b>Mount Hope</b><br/>Ward 11<br/>Phase 1 - 2019</p> | <p>East limit of Glancaster Road to West limit of Upper James Street</p> | <p>South limit of Dickenson Road<br/>West to north limit of White Church Road</p> | <p>Airport Road West,<br/>Highway 6</p> | <p>40</p> |  |
|---|--|---|---|-----------|--|

|   |  |  |                               |           |  |
|---|--|--|-------------------------------|-----------|--|
| <p><b>Normanhurst</b><br/>Ward 4<br/>Phase 2 - 2020</p> | <p>West limit of<br/>Strathearne Avenue to<br/>west limit of Parkdale<br/>Avenue North</p> | <p>Rail corridor<br/>(280m north of<br/>Barton Street East)<br/>to north limit of<br/>Queenston Road</p> | <p>Barton Street<br/>East</p> | <p>40</p> |  |
| <p><b>Pinehill</b><br/>Ward 9<br/>Phase 1 - 2019</p>    | <p>East limit of Trinity<br/>Church Road to west<br/>limit of Regional Road<br/>56</p>     | <p>South limit of<br/>Rymal Road to<br/>north limit of Golf<br/>Club Road</p>                            | <p>Fletcher<br/>Road</p>      | <p>40</p> |  |

|  |  |   |             |           |  |
|--|--|---|-------------|-----------|--|
| <p><b>Poplar Park</b><br/>Ward 10<br/>Phase 2 - 2020</p> | <p>East limit of Green Road to West limit of Millen Road</p> | <p>South limit of Barton Street to north limit of Highway 8</p> | <p>None</p> | <p>40</p> | <p>The map displays a residential area with several streets. A dashed black line outlines a specific region. The streets shown include Green Road, Barton Street, Millen Road, King Street East, Highway 8, and Highway No. 8. The outlined area is roughly rectangular, bounded by Green Road on the east, Millen Road on the west, Barton Street on the north, and Highway 8 on the south.</p> |
|--|--|---|-------------|-----------|--|

|   |  |   |                          |           |  |
|---|--|---|--------------------------|-----------|--|
| <p><b>Raleigh</b><br/>Ward 7<br/>Phase 1 - 2019</p> | <p>East limit of Upper Sherman Avenue to west limit of Upper Gage Avenue</p> | <p>Escarpment to north limit of Fennell Avenue</p>                      | <p>Concession Street</p> | <p>40</p> |  |
| <p><b>Randall</b><br/>Ward 6<br/>Phase 2 - 2020</p> | <p>East limit of Upper Sherman Avenue to west limit of Upper Gage Avenue</p> | <p>South limit of the LINC to north limit of Stone Church Road East</p> | <p>None</p>              | <p>40</p> |  |



|  |   |   |             |           |  |
|--|---|---|-------------|-----------|--|
| <p><b>Redhill</b><br/>Ward 5<br/>Phase 1 - 2019</p>        | <p>East limit of Red Hill Valley Parkway to east limit of Montmorency Drive/Mount Albion Road</p> | <p>South limit of King Street East to Escarpment</p>                      | <p>None</p> | <p>40</p> |  |
| <p><b>Riverdale East</b><br/>Ward 5<br/>Phase 1 - 2019</p> | <p>East limit of Lake Avenue to west limit of Gray Road</p>                                       | <p>South limit of Barton Street East to north limit of Queenston Road</p> | <p>None</p> | <p>40</p> |  |



|  |  |   |             |           |  |
|--|--|---|-------------|-----------|--|
| <p><b>Riverdale West</b><br/>Ward 5<br/>Phase 1 - 2019</p> | <p>East limit of Centennial Parkway North to west limit of Lake Avenue North</p> | <p>South limit of Barton Street East to north limit of Queenston Road</p> | <p>None</p> | <p>40</p> |  |
| <p><b>Rolston</b><br/>Ward 8<br/>Phase 1 - 2019</p>        | <p>East limit of Garth Street to west limit of West 5th Street</p>               | <p>South limit of Mohawk Road to north limit of the LINC</p>              | <p>None</p> | <p>40</p> |  |

|   |   |   |             |           |  |
|---|---|---|-------------|-----------|--|
| <p><b>Rosedale</b><br/>Ward<br/>Ward 4<br/>Phase 1 - 2019</p> | <p>Escarpment to west limit of Red Hill Valley Parkway</p>                        | <p>North limit of Lawrence Road to south limit of Greenhill Avenue</p>  | <p>None</p> | <p>40</p> |  |
| <p><b>Rushdale</b><br/>Ward 7<br/>Phase 2 - 2020</p>          | <p>East limit of Upper Wentworth Street to west limit of Upper Sherman Avenue</p> | <p>South limit of the LINC to north limit of Stone Church Road East</p> | <p>None</p> | <p>40</p> |  |

|  |   |  |                           |           |  |
|--|---|--|---------------------------|-----------|--|
| <p><b>Ryckmans</b><br/>Ward 8<br/>Phase 1 - 2019</p> | <p>East limit of Upper James to west limit of Upper Wellington</p>    | <p>South limit of Stone Church Road to north limit of Rymal Road</p> | <p>None</p>               | <p>40</p> |  |
| <p><b>Shaver</b><br/>Ward 12<br/>Phase 2 - 2020</p>  | <p>East limit of Shaver Road to west limit of Fiddlers Green Road</p> | <p>South limit of Highway 403 to north limit of Garner Road West</p> | <p>Wilson Street West</p> | <p>40</p> |  |

|   |   |   |   |           |  |
|---|---|---|---|-----------|--|
| <p><b>Sherwood</b><br/>Ward 6<br/>Phase 2 - 2020</p>      | <p>East limit of Upper Ottawa Street to east limit of Mountain Brow Boulevard</p> | <p>Escarpment to north limit of Fennell Avenue East</p> | <p>Mountain Brow Boulevard, Kenilworth Access</p> | <p>40</p> |  |
| <p><b>South Meadow</b><br/>Ward 10<br/>Phase 1 - 2019</p> | <p>East limit of Green Road to west limit of Millen Road</p>                      | <p>South limit of Highway 8 to Escarpment</p>           | <p>King Street East</p>                           | <p>40</p> |  |

|  |  |  |   |           |  |
|--|--|--|---|-----------|--|
| <p><b>Spring Valley</b><br/>Ward 12<br/>Phase 1 - 2019</p> | <p>East limit of Shaver Road to west limit of Fiddler's Green Road</p>               | <p>South limit of Jerseyville Road to North limit of Wilson Street</p> | <p>None</p>   | <p>40</p> |  |
| <p><b>Stinson</b><br/>Ward 3<br/>Phase 2 - 2020</p>        | <p>East limit of Wellington Street South to west limit of Wentworth Street North</p> | <p>South limit of Main Street East to Escarpment</p>                   | <p>Victoria Avenue North, Claremont Access, Sherman Access, Charlton Avenue</p> | <p>40</p> |  |

|   |  |   |   |           |   |
|---|--|---|---|-----------|---|
| <p><b>Stipley</b><br/>Ward 3<br/>Phase 1 - 2019</p> | <p>East limit of Sherman Avenue North to West limit of Gage Avenue North</p> | <p>Rail corridor (350m north of Barton Street) to North limit of Main Street East</p> | <p>Barton Street East, Cannon Street East, King Street East</p> | <p>40</p> |  <p>The map shows a street grid in the Stipley area. A thick black dashed line outlines a specific region. Key features include:         <ul style="list-style-type: none"> <li><b>Rail Corridor:</b> A blue dashed line running north-south, labeled 'Rail Corridor'.</li> <li><b>Streets:</b> Barton Street East (top), Sherman Ave. N, King Street East, Sherman Avenue (left), Main St. E, Gage Ave. N, and Main St. (bottom right).</li> <li><b>Boundaries:</b> The thick black dashed line follows the eastern side of Sherman Ave. N, the northern side of Main St. E, and the western side of Gage Ave. N.</li> </ul> </p> |
|---|--|---|---|-----------|---|

|  |   |  |   |           |  |
|--|---|--|---|-----------|--|
| <p><b>Stoney Creek</b><br/>Ward 5<br/>Phase 2 - 2020</p> | <p>East limit of Lake Avenue Drive to west limit of Gray Road</p>           | <p>South limit of Queenston Road to Escarpment</p> | <p>King Street West</p>                           | <p>40</p> |  |
| <p><b>Sunninghill</b><br/>Ward 6<br/>Phase 1 - 2019</p>  | <p>East limit of Upper Gage Avenue to West limit of Upper Ottawa Street</p> | <p>Escarpment to north limit of Fennell Avenue</p> | <p>Concession Street, Mountain Brow Boulevard</p> | <p>40</p> |  |



|  |  |  |   |           |  |
|--|--|--|---|-----------|--|
| <p><b>Trillium</b><br/>Ward 10<br/>Phase 2 - 2020</p>  | <p>East limit of Fruitland Road to west limit of Winona Road</p>     | <p>Lake Ontario to north limit of North Service Road</p> | <p>None</p>                               | <p>40</p> |  |
| <p><b>Turnball/Highland Hills West/ Highland Hills East/ Pleasant Valley West/ Pleasant Valley East</b><br/>Ward 13<br/>Phase 2 - 2020</p> | <p>Dundas town limits to Spencer Creek</p>                           | <p>Rail corridor to Escarpment</p>                       | <p>Governors Road</p>                     | <p>40</p> |  |
| <p><b>Valley Park</b><br/>Ward 9<br/>Phase 2 - 2020</p>  | <p>East limit of Upper Red Hill Valley Parkway to Maplewood Park</p> | <p>Mud Street West to Highland Road West</p>             | <p>Winterberry Drive, Paramount Drive</p> | <p>40</p> |  |


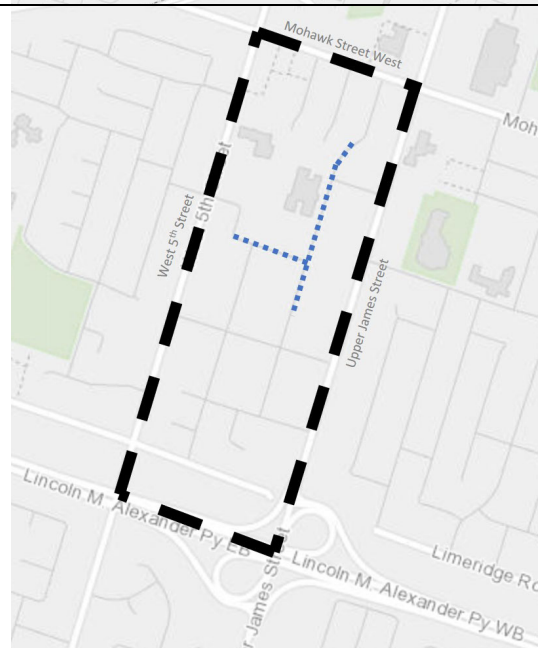


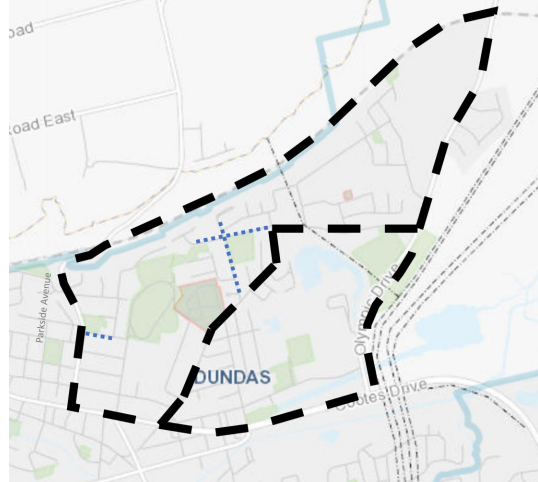
|   |   |   |                                       |           |  |
|---|---|---|---------------------------------------|-----------|--|
| <p><b>Vincent</b><br/>Ward 5<br/>Phase 2 - 2020</p>         | <p>East limit of Montmorency Drive/Mount Albion Road to west limit of Vincent/Gershome Open Space</p> | <p>South limit of King Street East to Escarpment</p>                      | <p>Greenhill Avenue, Quigley Road</p> | <p>40</p> |  <p>A map of the Vincent Ward 5 area. The ward boundary is shown as a thick black dashed line. Key roads labeled include Red Hill Valley Py-SB, Mount Albion Road, Montmorency Drive, King Street East, Nash Road, and Escarpment. A blue dotted line indicates a specific boundary segment. Green areas represent open spaces, and a blue line represents a water feature.</p>   |
| <p><b>Waterdown East</b><br/>Ward 15<br/>Phase 2 - 2020</p> | <p>East limit Hamilton Street North to limit City Limits</p>  | <p>South limit of Parkside Drive to north limit of Dundas Street East</p> | <p>Avonsyde Boulevard</p>             | <p>40</p> |  <p>A map of the Waterdown East Ward 15 area. The ward boundary is shown as a thick black dashed line. Key roads labeled include Robson Road, Hamilton Street North, Main Street North, Parkside Drive, Dundas Street East, Avonsyde Boulevard, Mountain Brow Road, and Karna Road. A blue dotted line indicates a specific boundary segment. Green areas represent open spaces, and a blue line represents a water feature.</p> |

|  |   |   |                    |           |  |
|--|---|---|--------------------|-----------|--|
| <p><b>Waterdown<br/>Northeast</b><br/>Ward 15<br/>Phase 2 - 2020</p> | <p>East limit of Centre Road to west limit of Milborough Line</p>                 | <p>South limit of Concession 5 Road<br/>East to north limit of Parkside Drive</p> | <p>Robson Road</p> | <p>40</p> |  |
| <p><b>Waterdown<br/>Northwest</b><br/>Ward 15<br/>Phase 1 - 2019</p> | <p>East limit of Highway 6 to west limit of Centre Road/Hamilton Street North</p> | <p>South limit of Concession 5 Road<br/>East to north limit of Parkside Drive</p> | <p>None</p>        | <p>40</p> |  |

|  |   |  |             |           |  |
|--|---|--|-------------|-----------|--|
| <p><b>Waterdown Southeast</b><br/>Ward 15<br/>Phase 2 - 2020</p> | <p>East limit of Mill Street<br/>South to City Limits</p>                 | <p>South limit of<br/>Dundas Street East<br/>to Escarpment</p> | <p>None</p> | <p>40</p> |  |
| <p><b>Waterdown Southwest</b><br/>Ward 15<br/>Phase 1 - 2019</p> | <p>East limit of Highway 6<br/>to west limit of Mill<br/>Street South</p> | <p>South limit of<br/>Dundas Street to<br/>Escarpment</p>      | <p>None</p> | <p>40</p> |  |

|   |   |  |             |           |  |
|---|---|--|-------------|-----------|--|
| <p><b>Waterdown West</b><br/>Ward 15<br/>Phase 1 - 2019</p> | <p>East limit of Highway 6<br/>to west limit of<br/>Hamilton Street North</p> | <p>South limit of<br/>Parkside Drive to<br/>north limit of<br/>Dundas Street</p> | <p>None</p> | <p>40</p> |  |
| <p><b>Westdale North</b><br/>Ward 1<br/>Phase 2 - 2020</p>  | <p>Churchill Park to west<br/>limit of Highway 403</p>                        | <p>Westdale North<br/>Open Space to<br/>north limit of King<br/>Street West</p>  | <p>None</p> | <p>40</p> |  |

|  |   |  |  |           |  |
|--|---|--|--|-----------|--|
| <p><b>Westdale South</b><br/>Ward 1<br/>Phase 2 - 2020</p> | <p>West limit of Forsyth Avenue North/Forsyth Avenue South to west limit of Highway 403</p> | <p>Churchill Park/North limit of King Street West to north limit of Main Street West</p> | <p>Paradise Road South, Main Street West</p> | <p>40</p> |   |
| <p><b>Yeoville</b><br/>Ward 8<br/>Phase 2 - 2020</p>       | <p>East limit of West 5<sup>th</sup> Street to west limit of Upper James Street</p>         | <p>South limit of Mohawk Road West to north limit of the LINC</p>                        | <p>None</p>                                  | <p>40</p> |  |

|  |   |   |             |           |   |
|--|---|---|-------------|-----------|---|
| <p><b>York Heights/Hunter</b><br/>Ward 13<br/>Phase 2 - 2020</p> | <p>East limit of Sydenham Street to west limit of Olympic Drive/York Road</p> | <p>Rail Corridor to north limit of King Street East</p> | <p>None</p> | <p>40</p> |  <p>The map shows a geographical area with a dashed black boundary line. A blue dotted line is also present. Labeled streets include Sydenham Street, Olympic Drive, and York Road. The word 'DUNDAS' is visible in the center of the map.</p> |
|--|---|---|-------------|-----------|---|