

# BIKE 6

## DUNDAS VALLEY & WESTDALE

Ancaster / Hamilton Harbour

### Connection Points:

**Ancaster** (Wilson St/Fiddler's Green Rd/  
Lovers Lane)

**Hamilton Harbour** (Bayfront Park,  
Bay St / Barton St)

### Distance:

21 km (2 hrs leisurely)

### Route Design:

#### EASY

Combination of on-street and trails;  
Unpaved on Rail Trail in Dundas Valley;  
Paved option between Ancaster and  
Dundas is Wilson St / Old Dundas Rd

**Take care** on Sulfur Springs Rd and on  
Dundas streets

### City Transit Access:

Ancaster: HSR #16, HSR #5C/5A nearby  
Hamilton Harbour: HSR #99 (seasonal),  
HSR #4, HSR #2 nearby

### Inter-city Transit Access:


Downtown: Hamilton GO Centre (GO  
Transit, Coach Canada, Greyhound)  
Westdale: McMaster University GO Transit

### Parking Access:


See Map

### ATTRACTIONS ALONG THE WAY:

Ancaster shops, The Hermitage, Griffin House, Dundas Valley Trail Centre, Dundas shops, McMaster University, The Aviary in Churchill Park, Westdale shops, Cootes Paradise, Desjardins Canal & Fishway, Dundurn Castle, Waterfront Trail, Bayfront Park



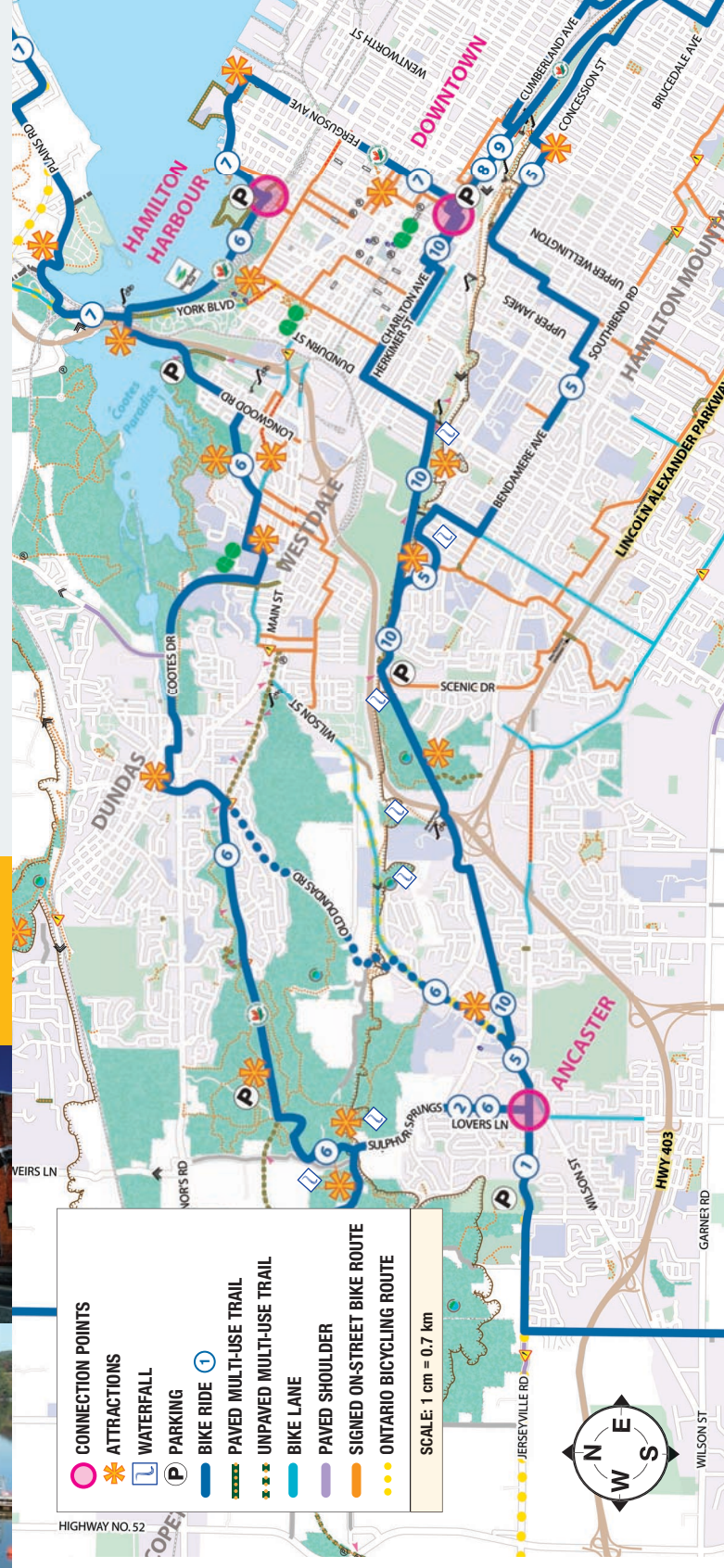
Dundas Valley Trail Centre



Dundas Village



Cootes Paradise Fishway



For greater detail of mapping see "Bike Routes, Trails & Parks" map.