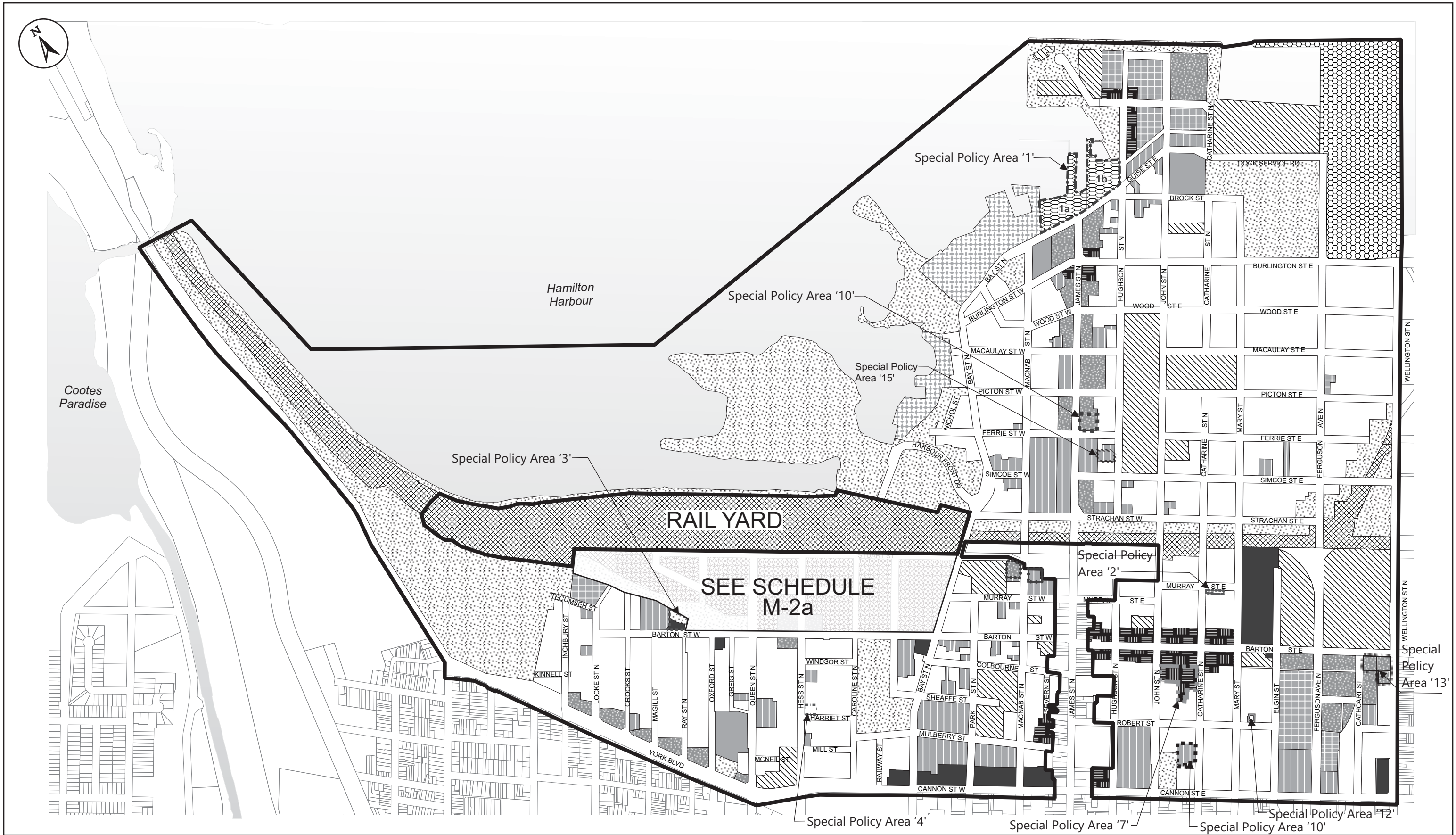
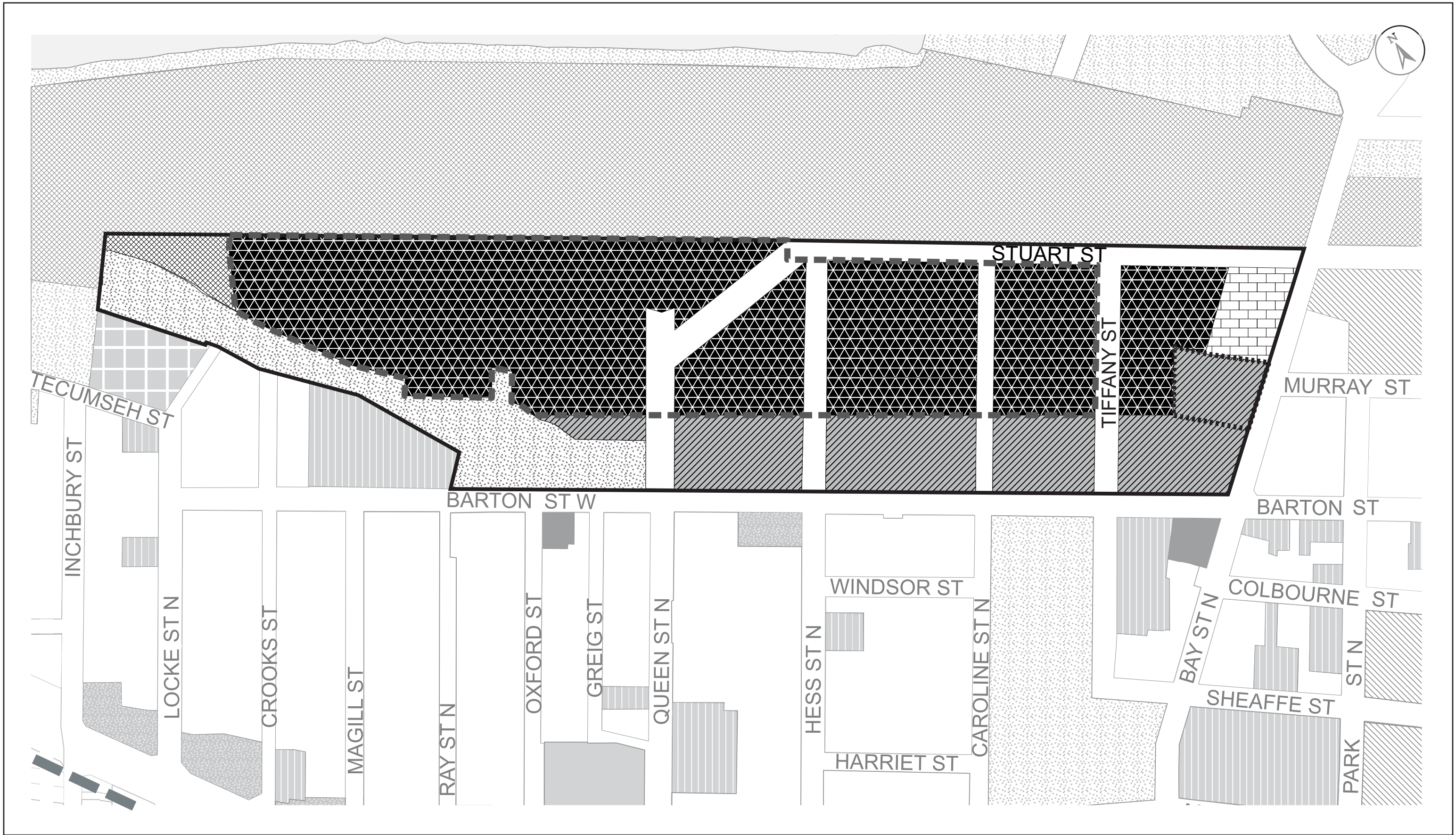


- Legend**
- 1 Waterfront
 - 2 Barton-Tiffany
 - 3 Ferguson-Wellington Corridor
 - Corridors of Gradual Change
 - 4 Waterfront Recreation Area
 - Stable Areas
 - Study Area



Legend Low Density Residential Medium Density Residential 1 Medium Density Residential 2 High Density Residential Mixed Use Local Commercial Institutional Prime Retail Open Space Marine Recreational Waterfront Commercial Shipping & Navigation Utilities and Transportation Special Policy Area Study Area Boundary			Special Policy Area '1' Special Policy Area '2' Special Policy Area '3' Special Policy Area '4' Special Policy Area '7' Special Policy Area '8' Special Policy Area '9' Special Policy Area '10' Special Policy Area '12' Special Policy Area '13' Special Policy Area '15'			 Hamilton West Harbour Planning Area Study Schedule M-2: General Land Use West Harbour Secondary Plan	 Waterfront November 2022
-----------------------------------------------------------------------------------------------------------------------------------------------------------------------------------------------------------------------------------------------------------------------------------------------------------------------------------------------------------------------------	--	--	-----------------------------------------------------------------------------------------------------------------------------------------------------------------------------------------------------------------------------------------------------------------------------------------------------------	--	--	--------------------------------------------------------------------------------------------------------------------------	----------------------------------------



Legend			

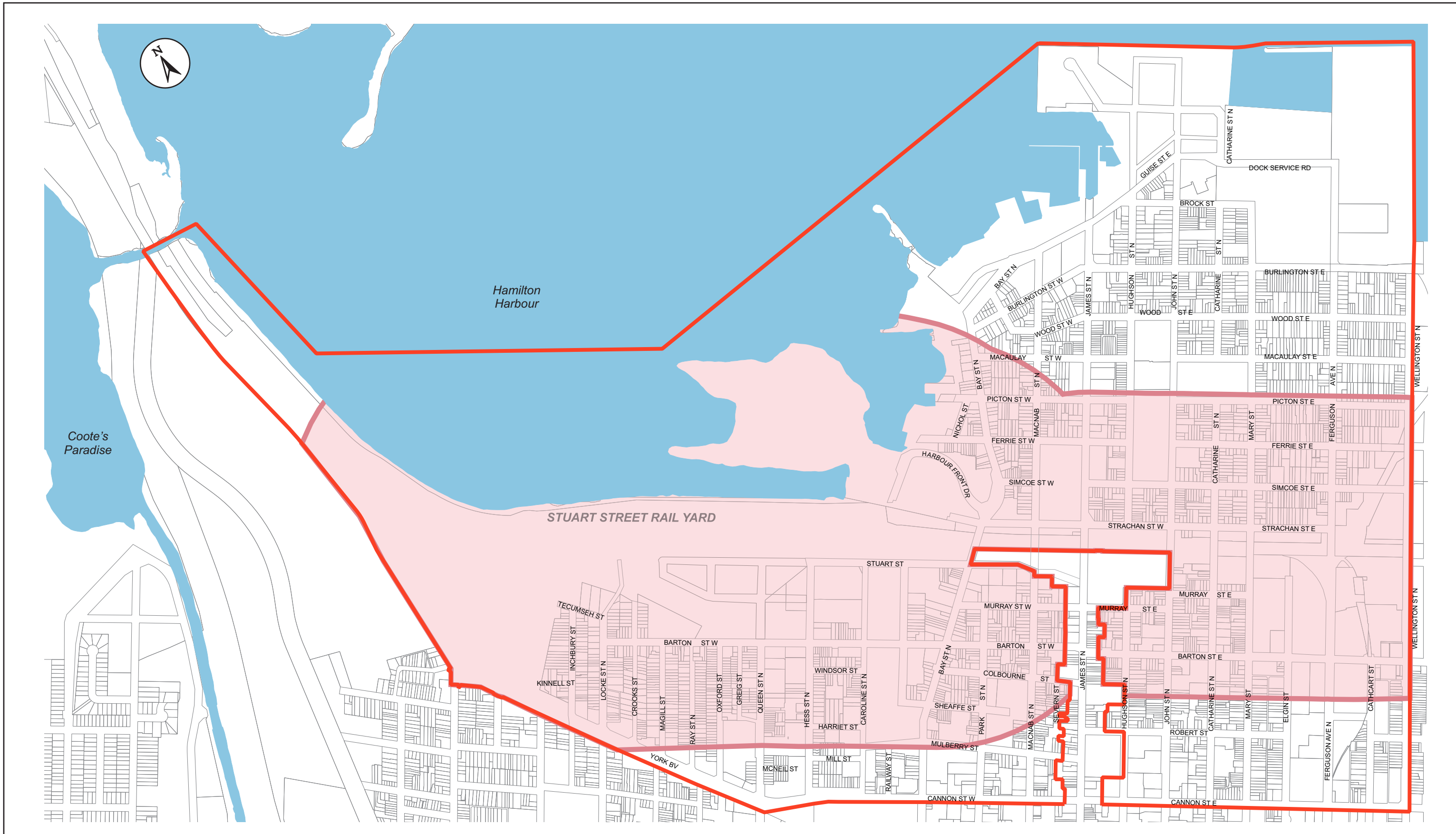


Hamilton West Harbour Planning Area Study



Schedule M-2a: Barton-Tiffany Area General Land Use
West Harbour Secondary Plan

Waterfront
May 2019



- Legend**
- Zone of Noise Influence
 - Study Area

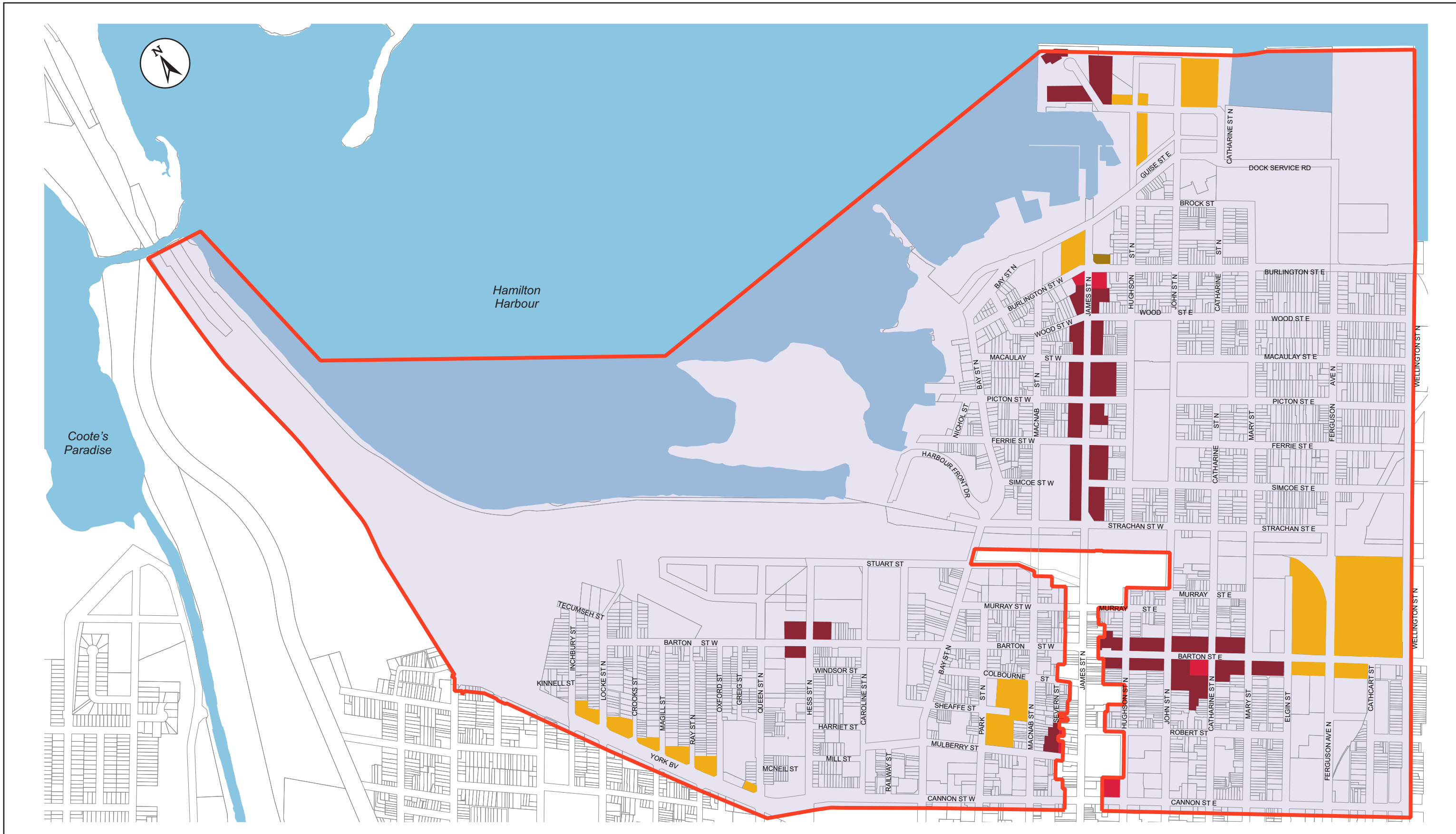


Hamilton West Harbour Planning Area Study






Schedule M-3: Zone of Noise Influence
West Harbour Secondary Plan

Waterfront
September 2019



Legend

 2-4 Storeys	 4-6 Storeys	 Height is governed by the Secondary Plan Policies
 3-5 Storeys	 7-9 Storeys	 Study Area

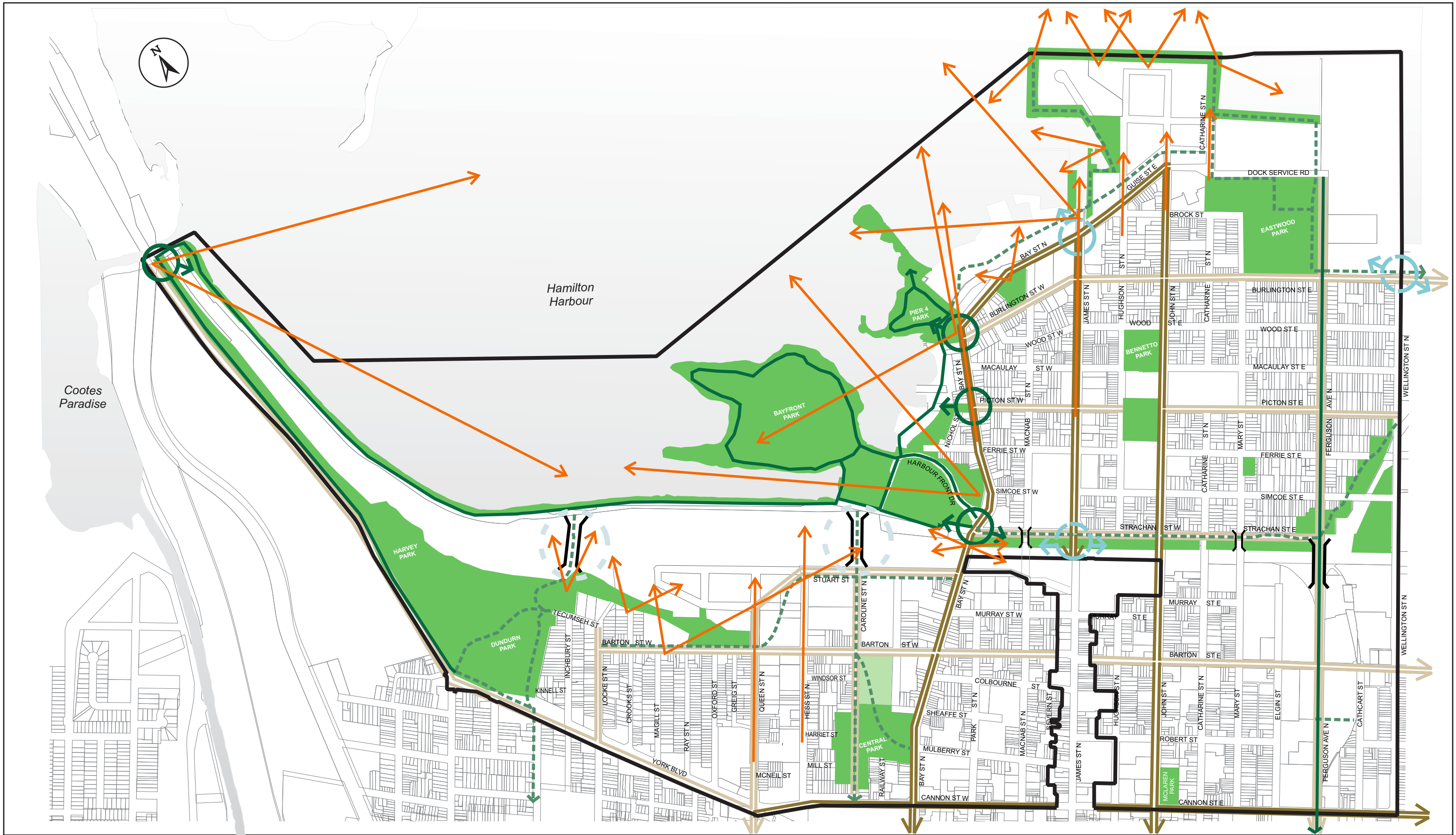


Hamilton West Harbour Planning Area Study

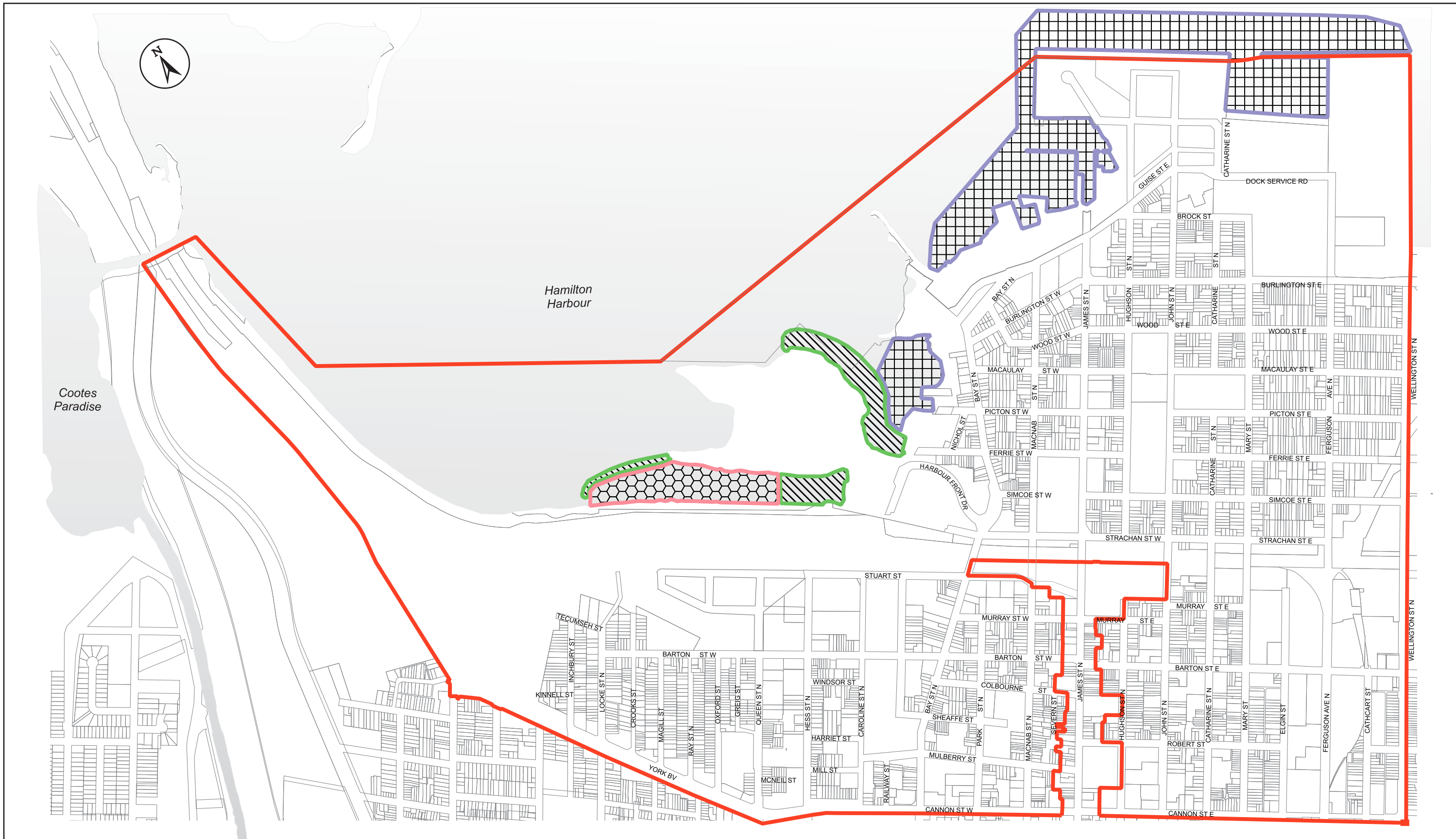


Schedule M-4: Building Heights
West Harbour Secondary Plan

Waterfront
August 2021



Existing Parks/Open Space	Existing Trail	Ferguson Ave N Streetscape Initiative	Existing Trail Head Connection
Potential Open Space	Potential Trail Extension	Key View/Vista	Potential Trail Head Connection
Current Mobility Streetscape Initiative	Future Streetscape Initiative	Potential Bridge Connection	Study Area



Legend

-  Area of Significance
-  Area of Sensitivity
-  Area of Opportunity
-  Study Area



Hamilton West Harbour Planning Area Study



Schedule M-6: Fisheries Policy Areas
West Harbour Secondary Plan

Waterfront
September 2019