

Welcome!

Airport Employment Growth District Secondary Plan Update

June 25, 2024

Public Open House (Presentation at 6:30 pm)



Purpose of this Work

- To ensure that land use decisions for the Secondary Plan area are consistent with the Transportation Master Plan approved in 2023.
- To ensure that the Natural Heritage System mapping and text reflects other approved studies
- To prepare a Draft Official Plan Amendment (OPA) that implements the proposed changes (requires further public engagement and Council approval)



Where We Are

Airport Employment Growth District Secondary Plan



Airport Employment Growth District Transportation Master Plan

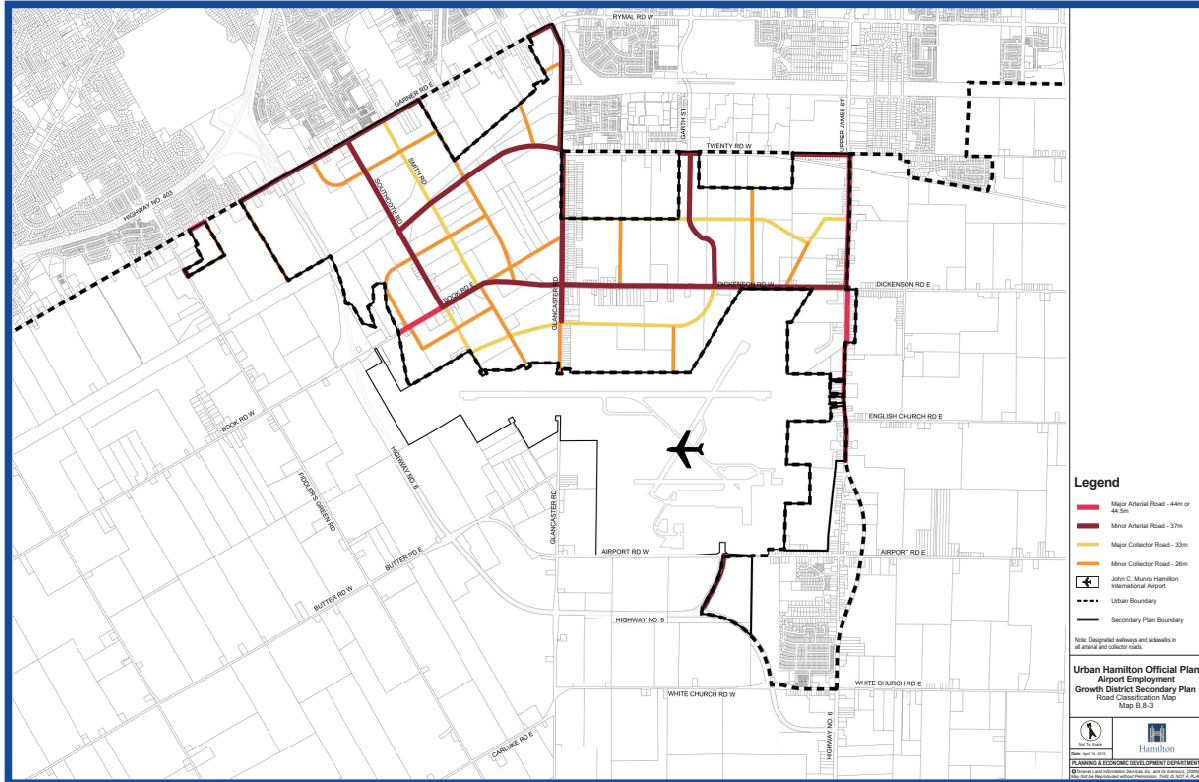


Airport Employment Growth District Subwatershed Study and Stormwater Master Plan

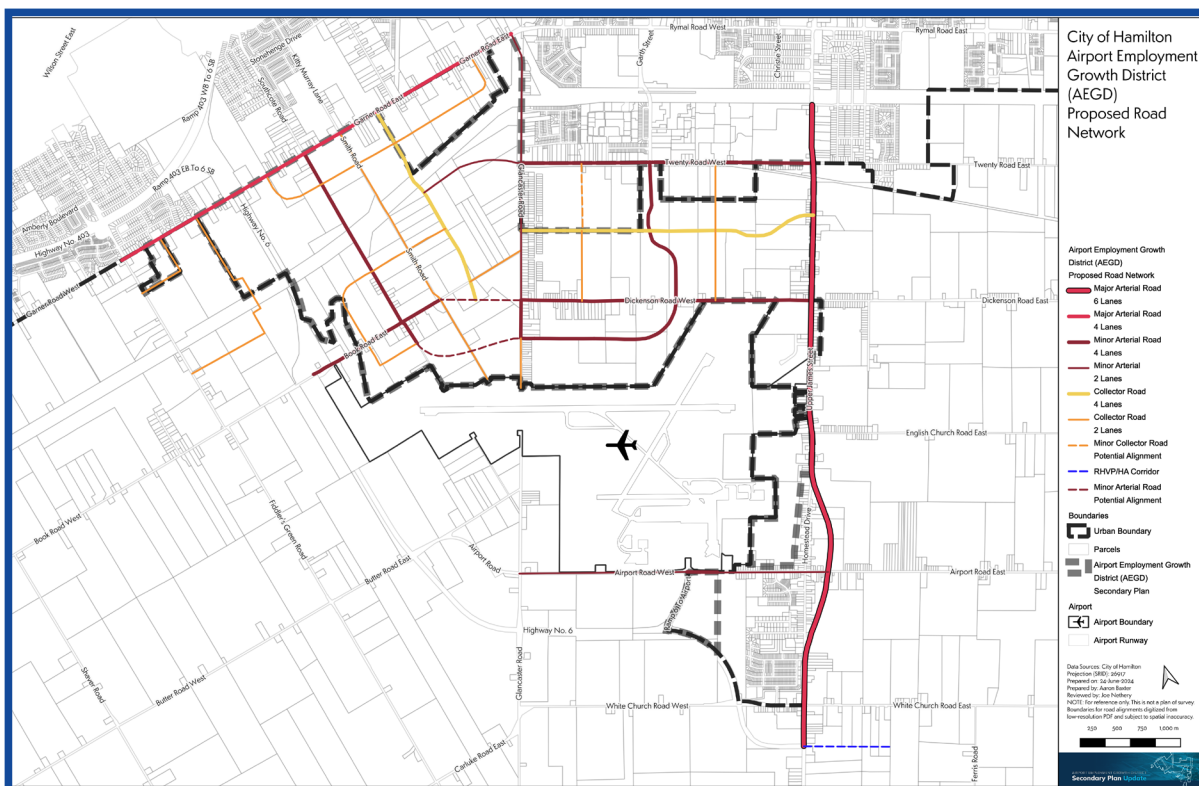


Road Network and Classifications

This map shows the current road network shown in the Airport Employment Growth District Secondary Plan, which came into effect in 2016.

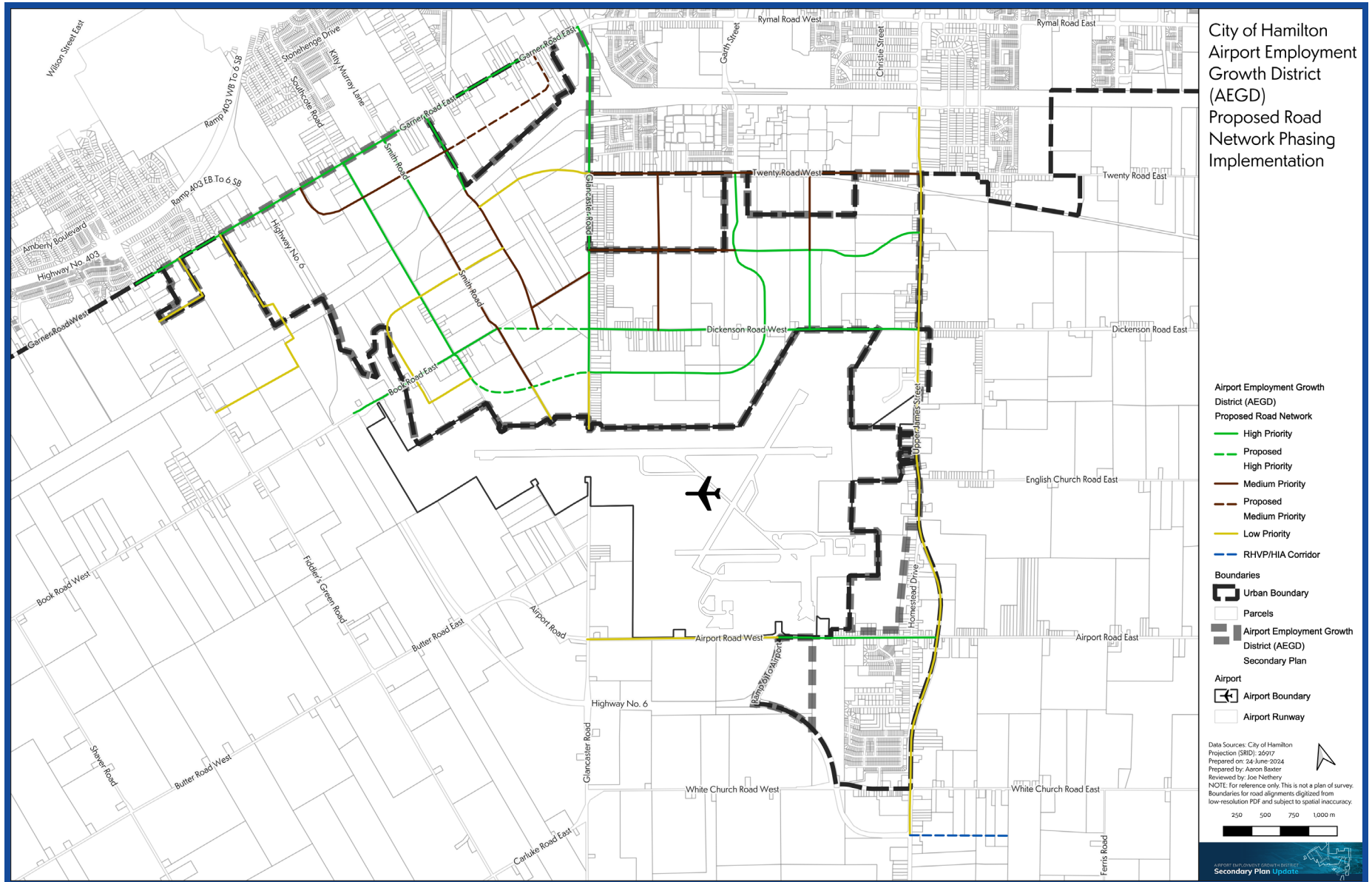


This map shows the road network that was approved in the 2023 Airport Employment Growth District Transportation Master Plan Update. The Secondary Plan would be updated to show this as the future road network.



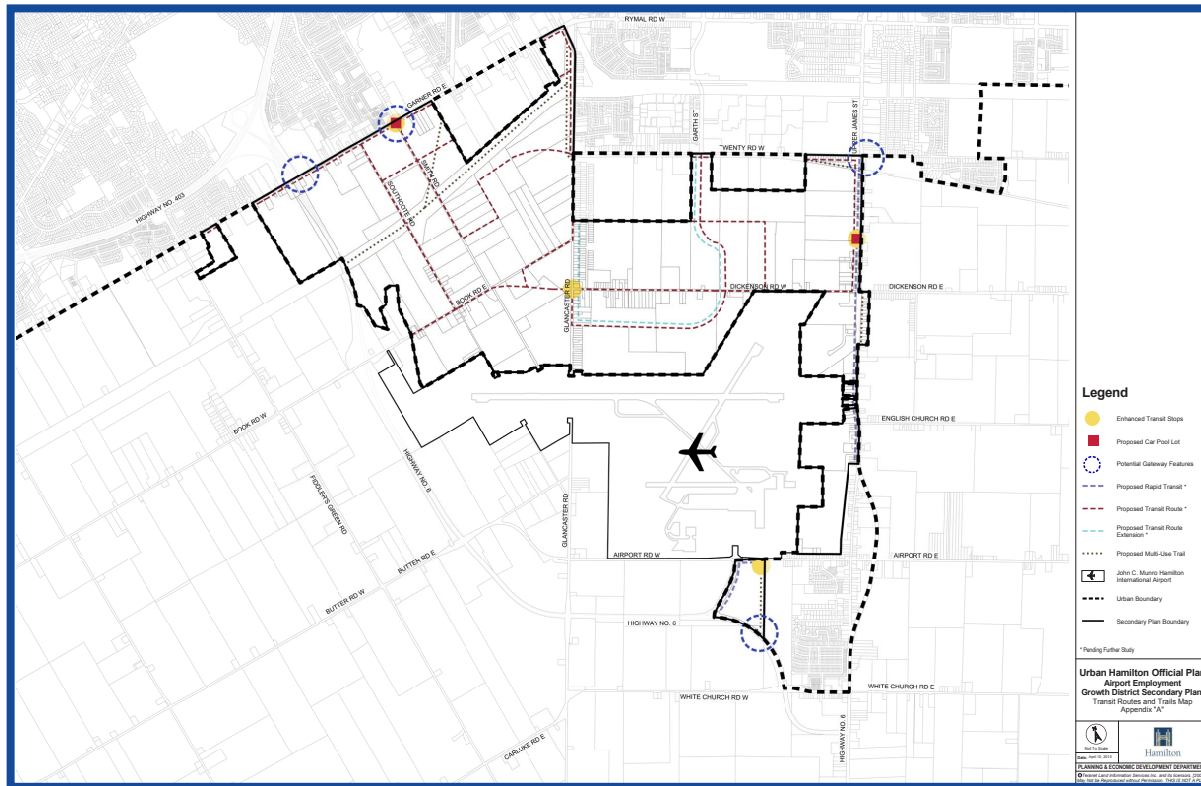
Road Phasing Plan

The 2023 Airport Employment Growth District Transportation Master Plan Update introduced phasing priorities for building the future road network. This would become an “appendix” map in the Secondary Plan to support implementation of the future road network.

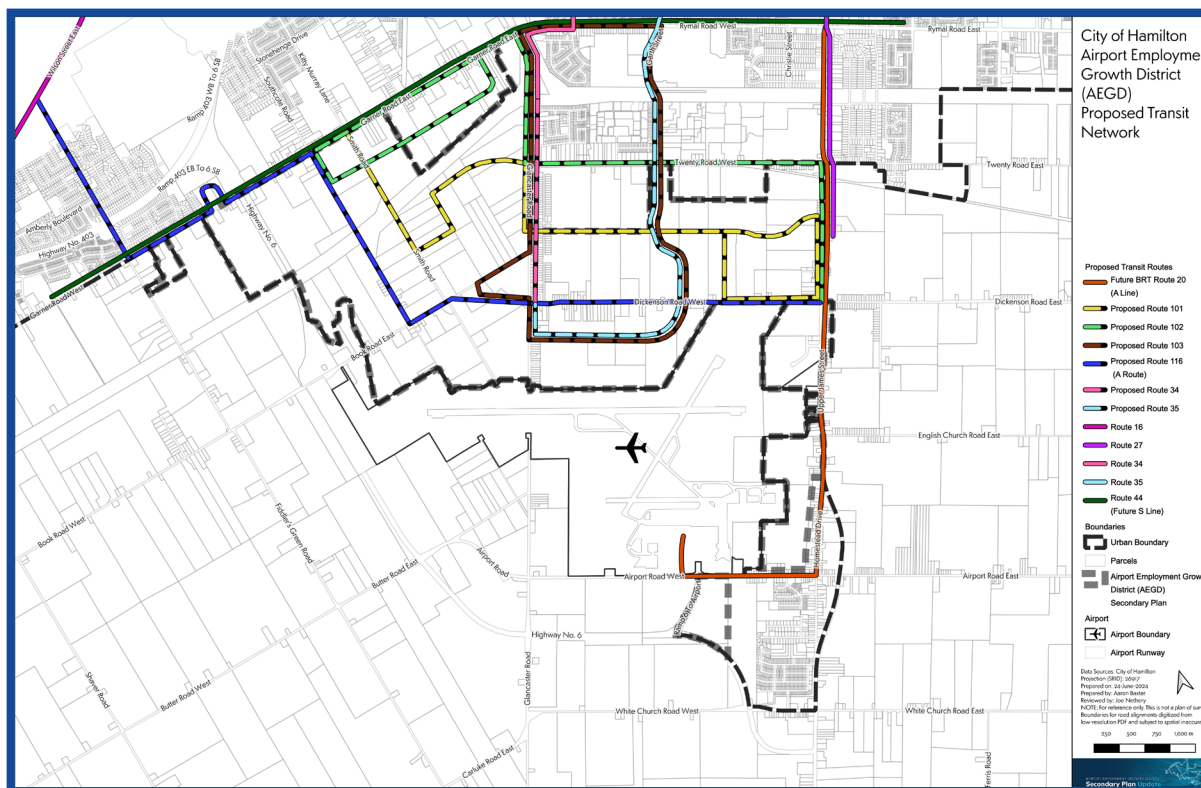


Potential Transit Routes

This map shows the current planned transit routes shown in the Airport Employment Growth District Secondary Plan, which came into effect in 2016.

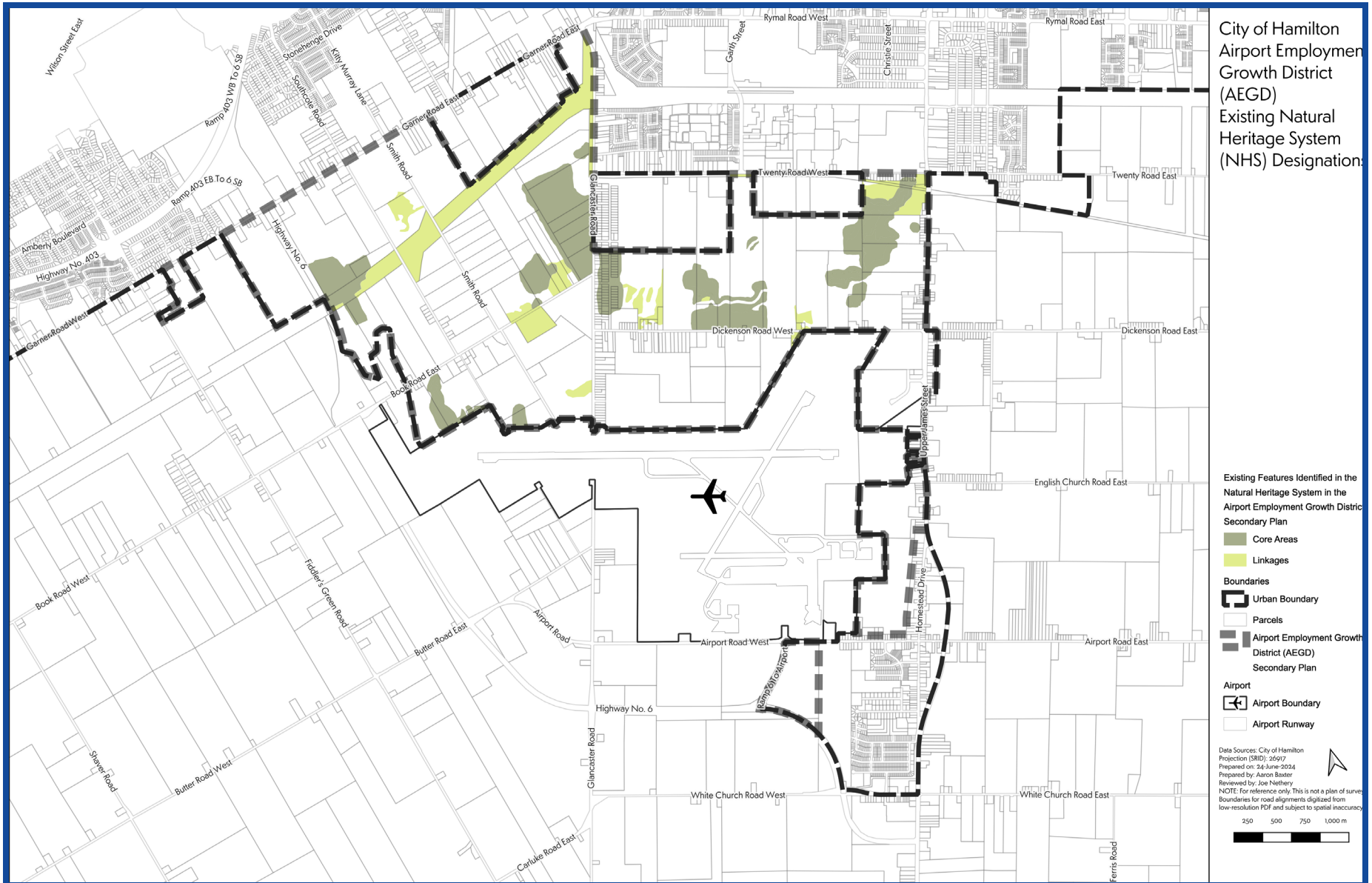


This map shows the planned transit routes identified in the 2023 Airport Employment Growth District Transportation Master Plan Update. The Secondary Plan would be updated to show this as the future transit network.



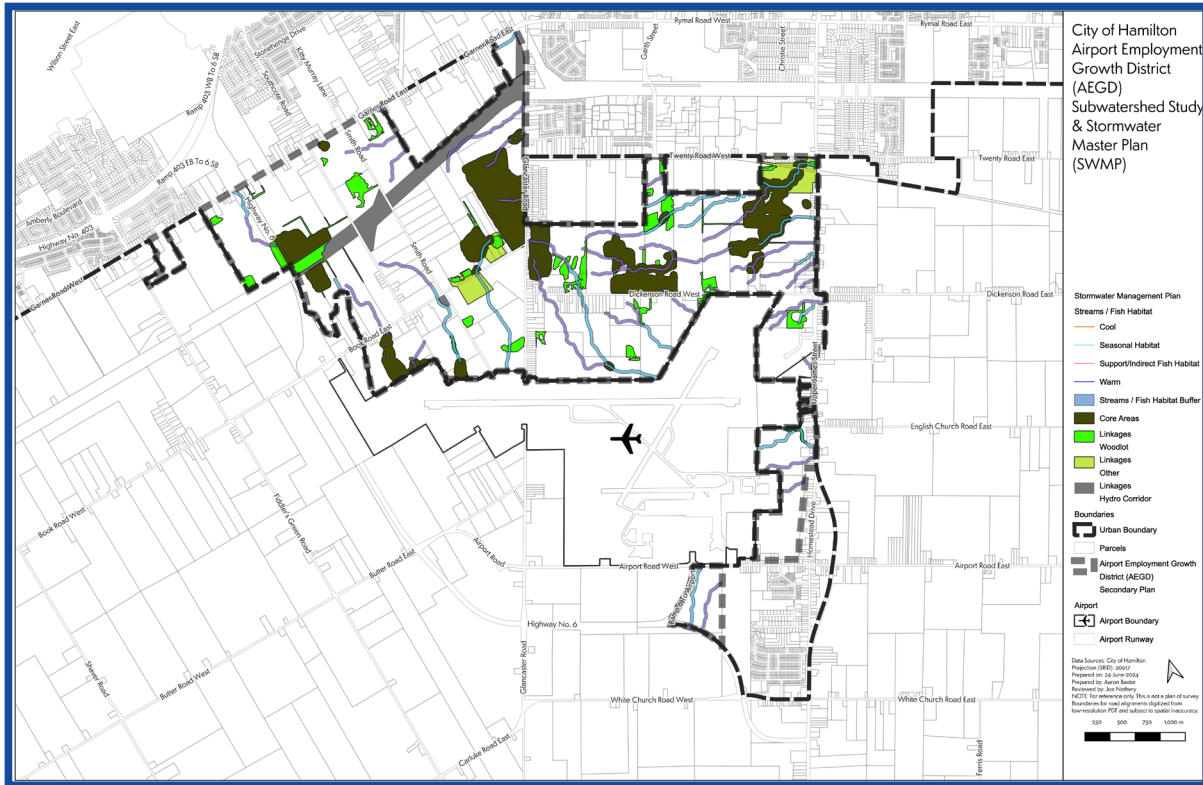
Natural Heritage System Adjustments

This map shows the current Natural Heritage System as shown in the Airport Employment Growth District Secondary Plan, which came into effect in 2016.

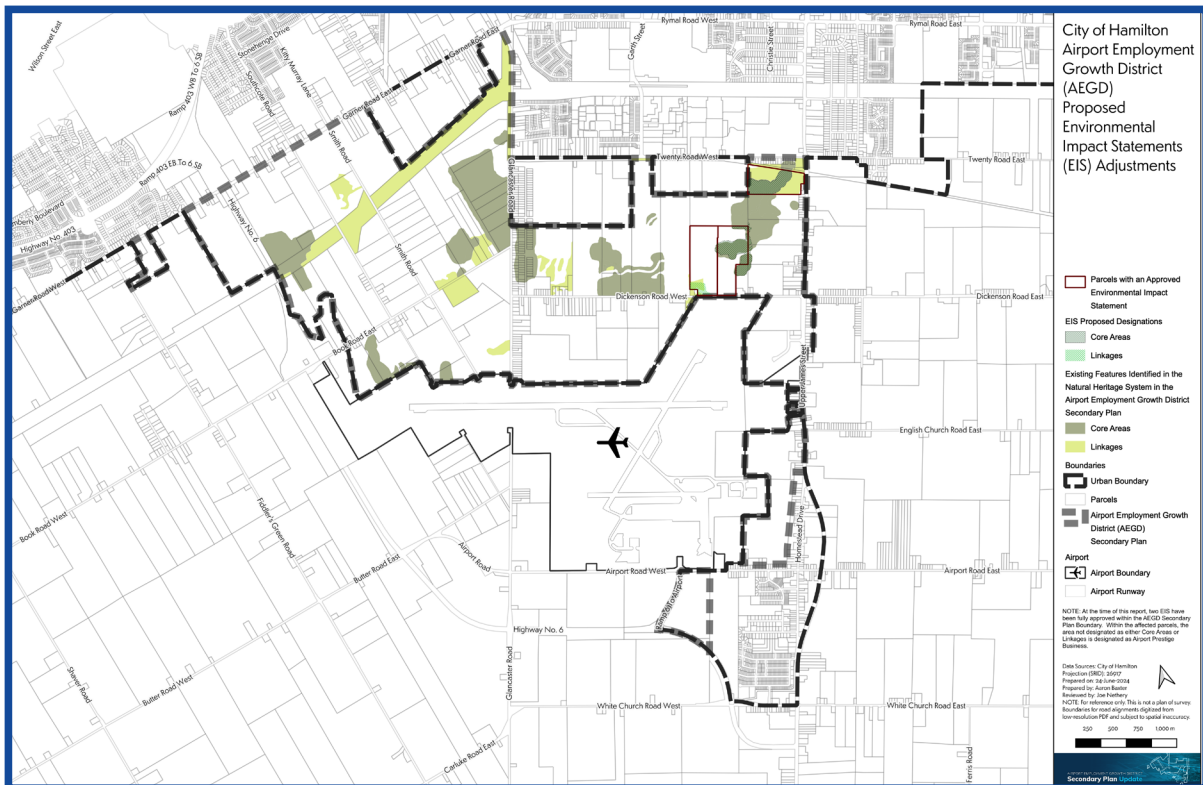


Natural Heritage System Adjustments

This map shows the natural heritage features identified in the Subwatershed Study and Stormwater Master Plan Implementation Document, approved in 2017.

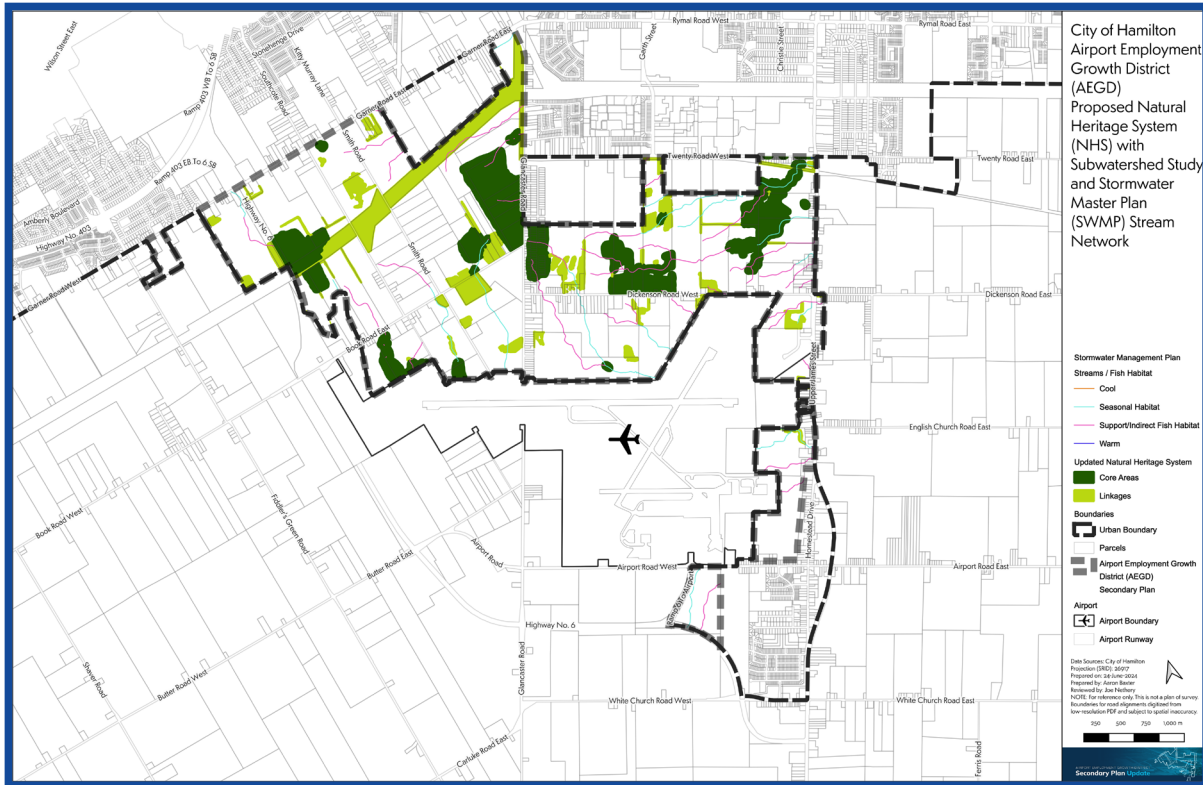


This map shows the adjustments made to natural heritage boundaries based upon environmental studies completed as part of development applications that have staff support and Council approvals.

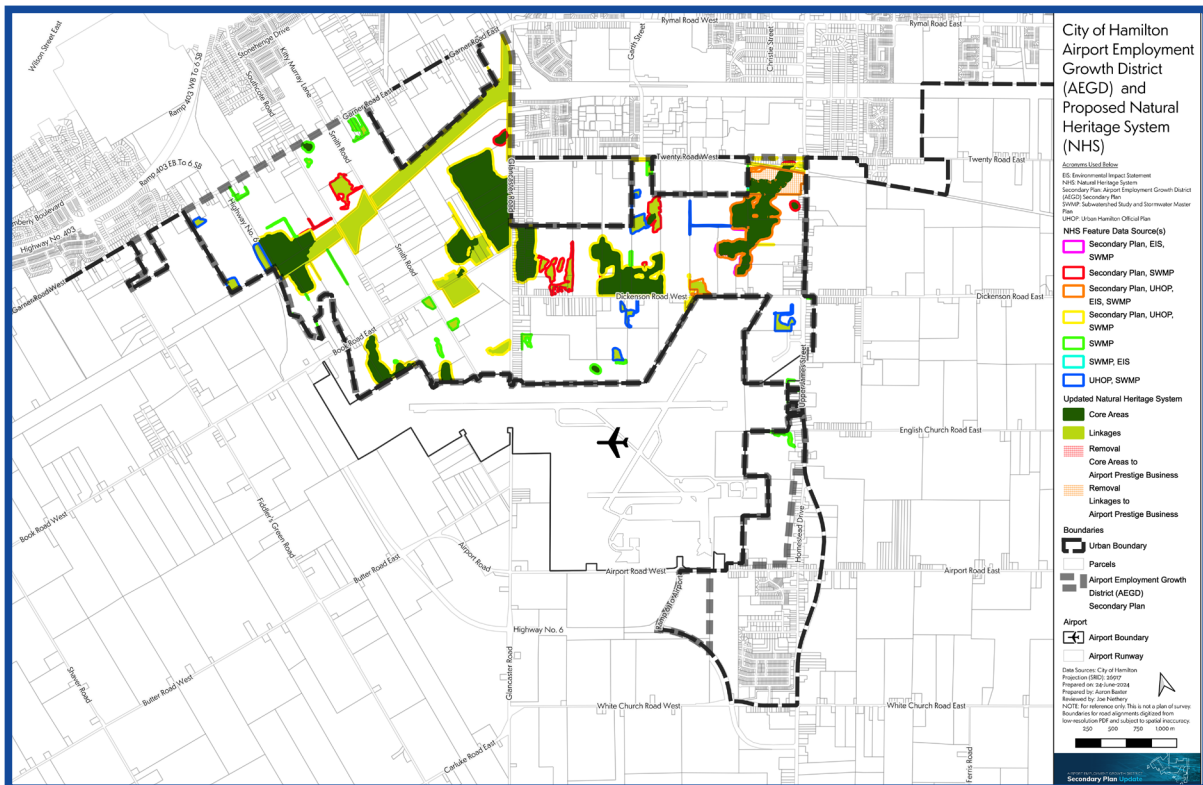


Natural Heritage System Adjustments

This map shows the natural heritage features identified in the Subwatershed Study and Stormwater Master Plan Implementation Document, approved in 2017.

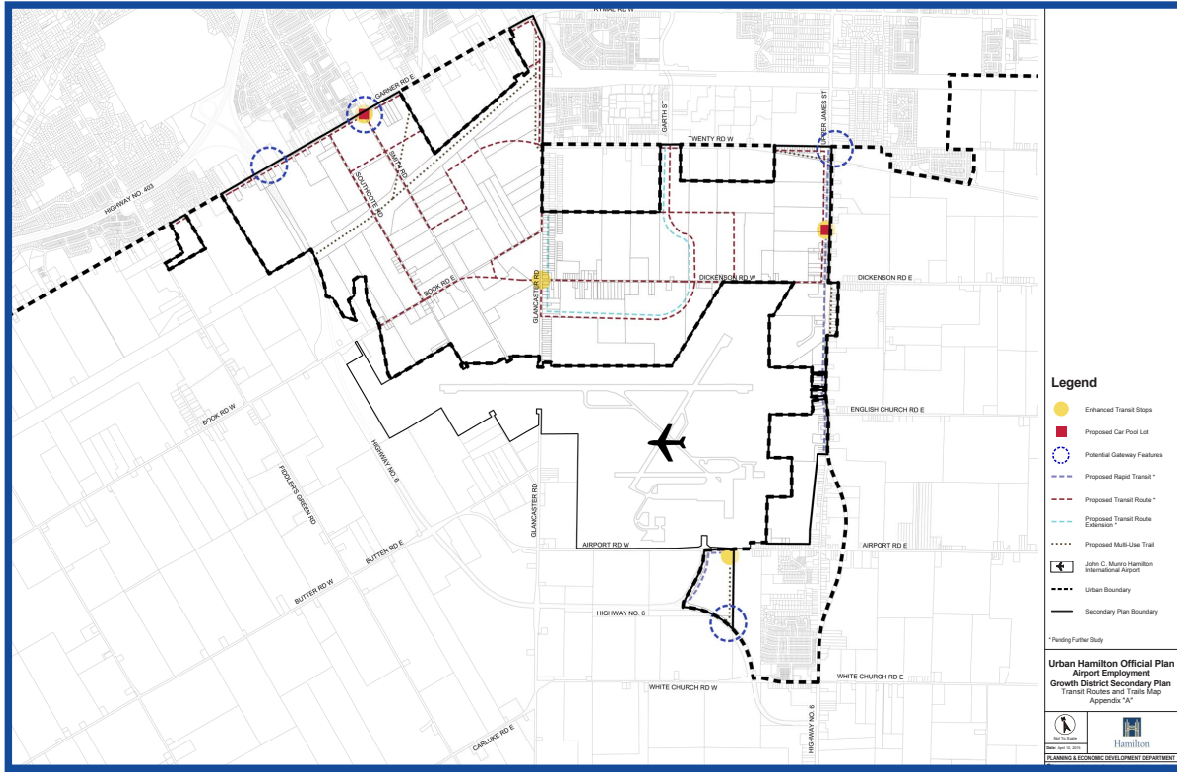


This map shows the adjustments made to natural heritage boundaries based upon environmental studies completed as part of development applications that have staff support and Council approvals.

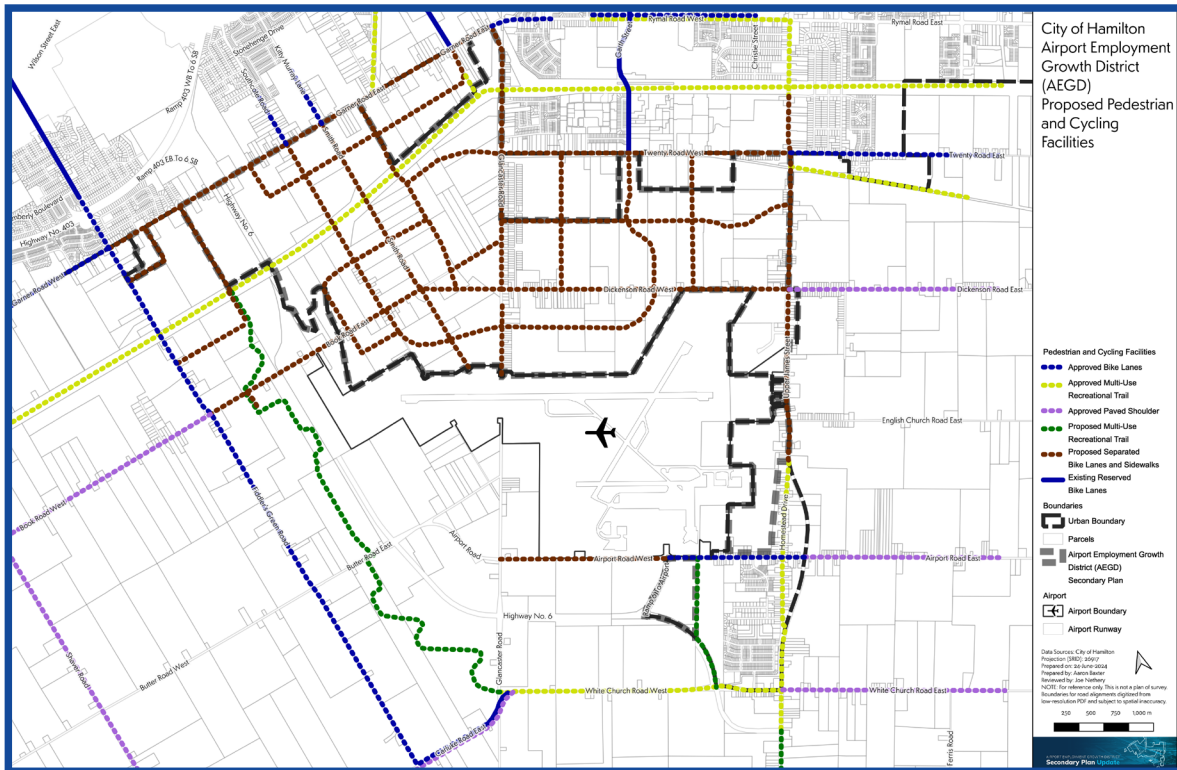


Active Transportation Network

The vision for the Airport Employment Growth District contemplates a multi-modal, integrated transportation network. These maps display how that framework is proposed to change. This map shows the proposed multi-use trail facilities currently in the Airport Employment Growth District Secondary Plan. (This map is consolidated with the future transit routes map.)



This map shows the pedestrian and trail facilities that were approved in the 2023 Airport Employment Growth District Transportation Master Plan Update. This would become an “appendix” map in the Secondary Plan to support implementation of the future pedestrian and active transportation network, and separated from the transit information.



Next Steps

- July 2024: Consultation with Indigenous Nations
 - Summer 2024: Draft the detailed Official Plan Amendment and send to project mailing list for additional comments.
 - Fall 2024: Preparation of final recommendation report and statutory public meeting at Planning Committee
 - To be on the project mailing list, please fill out the sign-up sheet at the front entrance or contact Neil Stoop at neil.stoop@hamilton.ca
-



Keep up to date on the Airport Employment Growth District Secondary Plan and opportunities to share your feedback.

Scan this QR code or visit engage.hamilton.ca for more information.

