


Key Map - Ward 1


Location Map



 Hamilton

PLANNING AND ECONOMIC DEVELOPMENT DEPARTMENT

File Name/Number: 217 Napier St	Date: September 30, 2024
Appendix "A"	Scale: N.T.S.
Planner/Technician: RD/AL	

Subject Property

 217 Napier Street (Hamilton)
Item #1

 Buildings

PIN # 17145-0044 (LT)
 Roll # 010.104.53270
 0.03AC 21.50FR 66.00D more or less
 According to the last returned assessment roll, the
 assessed value of land is: \$237,000

Minimum Tender Amount **\$88,821.24**