



Location Map



 Hamilton

PLANNING AND ECONOMIC DEVELOPMENT DEPARTMENT

File Name/Number: 0 Rockcliffe Rd	Date: October 1, 2024
Appendix "A"	Scale: N.T.S.
Planner/Technician: RD/SH	

Subject Property

 0 Rockcliffe Road (Flamborough)
Item #14

 Buildings

NOTE: THIS PROPERTY IS A NON-DEVELOPABLE PARCEL

PIN # 17498-0083 (LT)
 IRREGULAR 0.09AC 116.75FR more or less
 According to the last returned assessment roll the assessed value of land is: \$27,000

Roll No. 303.330.30810

Minimum Bid:	\$10,996.51
---------------------	--------------------