











Note: For Rural Detailed Natural Heritage Features refer to Schedule B of the Rural Hamilton Official Plan.

Legend

-  Core Areas
-  Area Specific Policy USC-1 and USC-2 in Volume 3
-  Linkages
-  Parks & General Open Space (Excluding Parkettes)
-  Key Hydrologic Feature Streams
- Other Features**
-  Rural Area
-  John C. Munro Hamilton International Airport
-  Niagara Escarpment
-  Urban Boundary
-  Municipal Boundary

Council Adopted: July 9, 2009
 Ministerial Approval: March 16, 2011
 Effective Date: August 16, 2013

**Urban Hamilton Official Plan
 Schedule B
 Natural Heritage System**