

**GATEWAY RESIDENTIAL AREA**








**UPTOWN CORE**

**VILLAGE CORE**

**ESCARPMENT AREA**

**TRANSITION AREA**

**Legend**

-  Listed Heritage Properties
-  Designated Heritage Properties
-  Community Node Area
-  Secondary Plan Boundary
-  Special Character Road
-  Potential Gateway Feature
-  Gateway Feature

**Urban Hamilton Official Plan  
Ancaster Wilson Street  
Secondary Plan  
Character Areas and Heritage Features  
Appendix A**

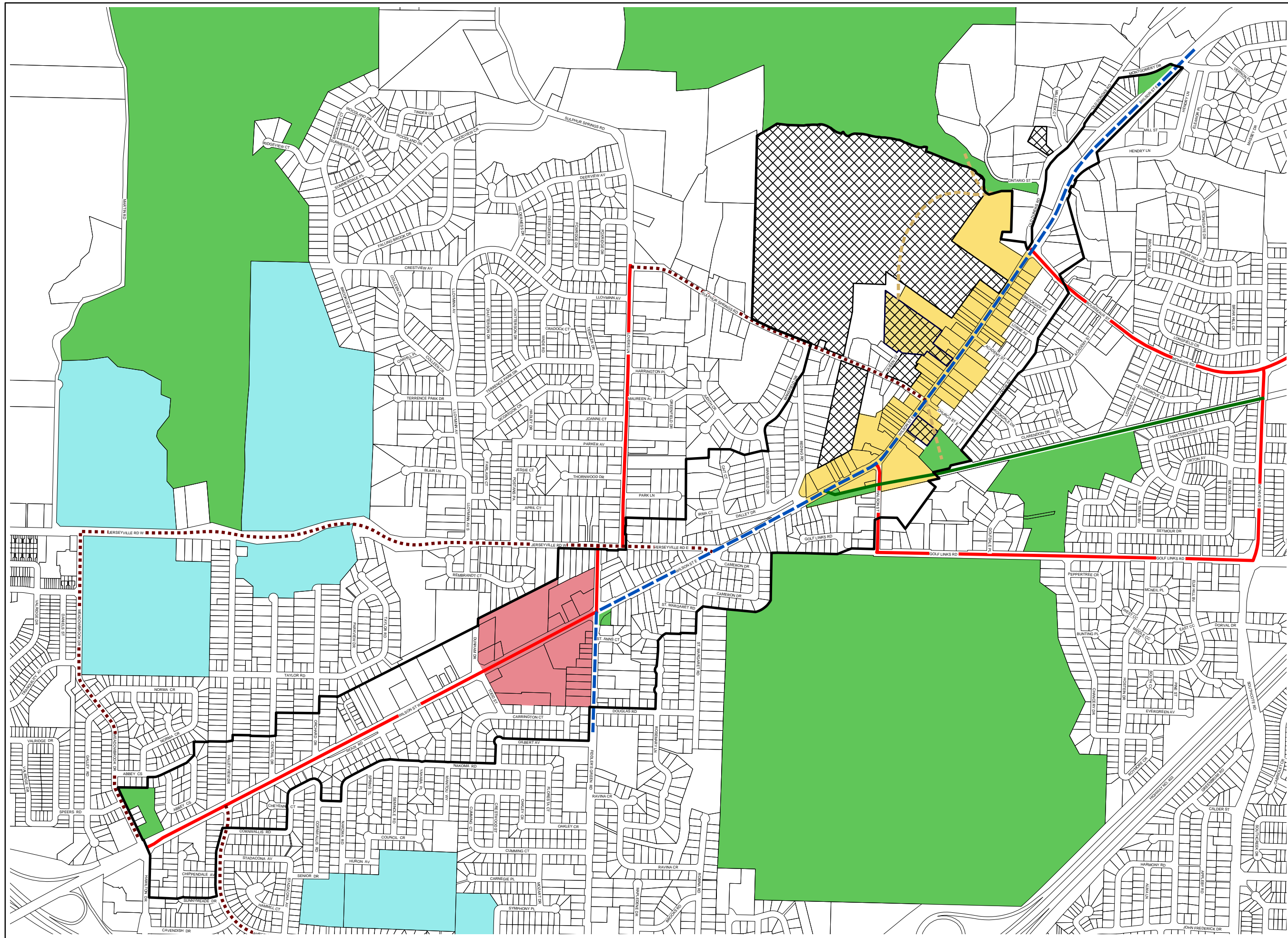
Date:  
May 2, 2016



Not To Scale







**Legend**

-  Secondary Plan Boundary
-  Multi Use Path
-  Existing Bike Lane
-  Proposed Bike Lane/Paved Shoulders/Shared Lane/On-Street Bike Route (As Per Ancaster Transportation Master Plan)
-  Proposed Trail Link
-  Link to Neighbourhoods
-  Institution or Public Place
-  School / Athletic Facility or Community Centre
-  Park and Open Space
-  Village Core
-  Uptown Core

**NOTE:** Includes amenities outside of the Secondary Plan Boundary for reference. Location of potential proposed trail links are approximate. Exact routes may vary.

**Urban Hamilton Official Plan  
Ancaster Wilson Sreet  
Secondary Plan  
Potential Connections  
Appendix B**

Date: September 28, 2015



Not To Scale

