

URBAN SOLUTIONS

PLANNING & LAND DEVELOPMENT

Site Photo Tour

Design Review Panel

022ii-14 - 925 Main Street West & 150 Longwood Road South, Hamilton

November 2024



Aerial Perspective of Subject Lands





Aerial Perspective of Photo Tour





Location 1

View looking southwest along Main Street West. Subject site is to the left.



Key Map





Location 2



View looking southeast toward subject site along Main Street West.

Key Map





Location 3

View looking southeast toward subject site along Main Street West.

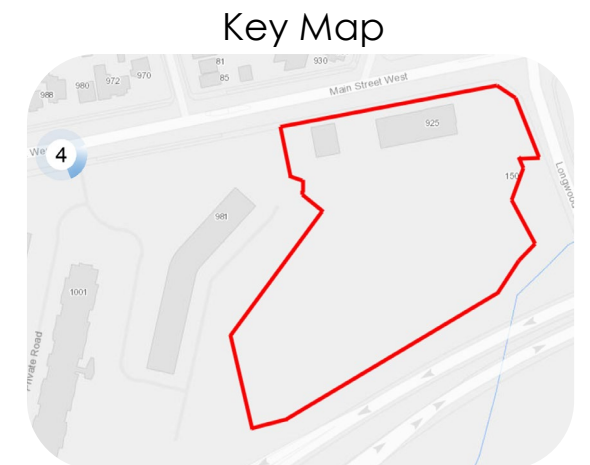




Location 4



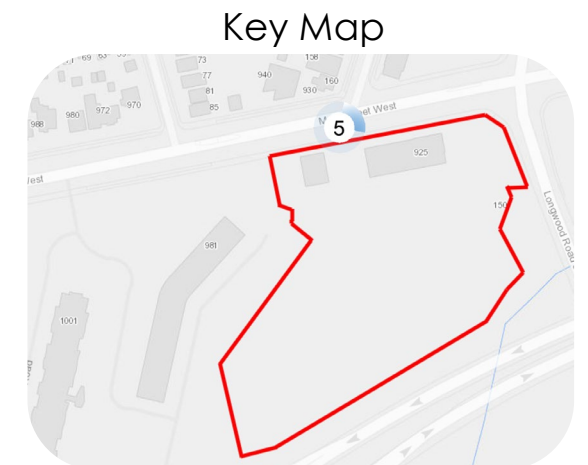
View of adjacent apartment building looking southeast from Main Street West.





Location 5

View looking northeast along Main Street West. Subject site is to the right.





Location 6

View looking northwest along Main Street West. Subject Site is to the left.



Key Map



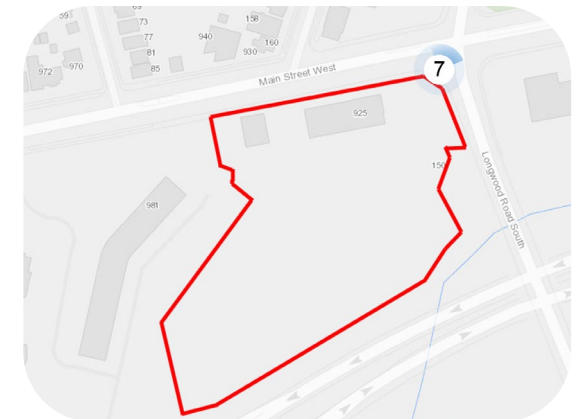


Location 7



View of Main and Longwood intersection, looking northeast toward Westdale Secondary School. Subject site is directly behind.

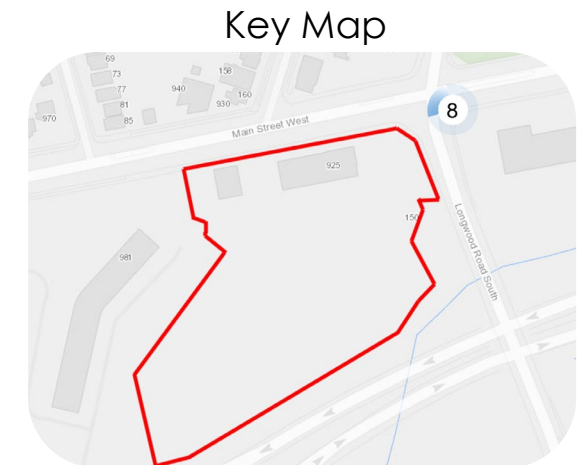
Key Map





Location 8

View of Main and Longwood intersection, looking northwest. Subject site is to the left.

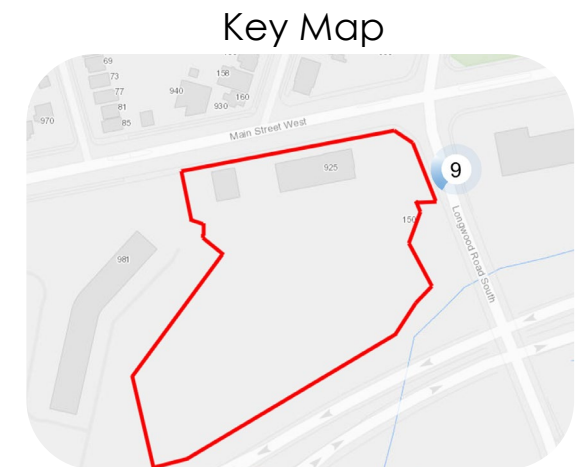




Location 9



View of subject site looking west from Longwood Road South.





Location 10

View of subject site looking northwest from Longwood Road South.



Key Map



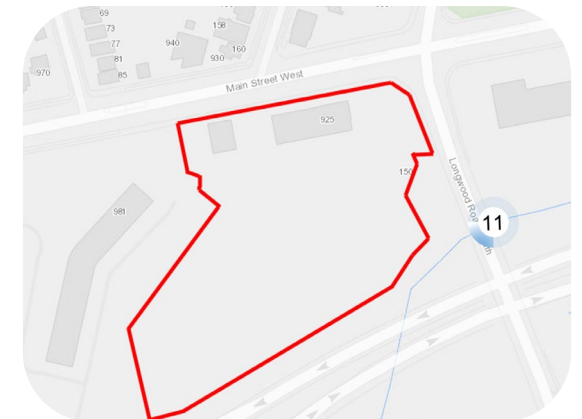


Location 11



View of Highway 403 and rear portion of subject site, looking southwest from Longwood Road South.

Key Map



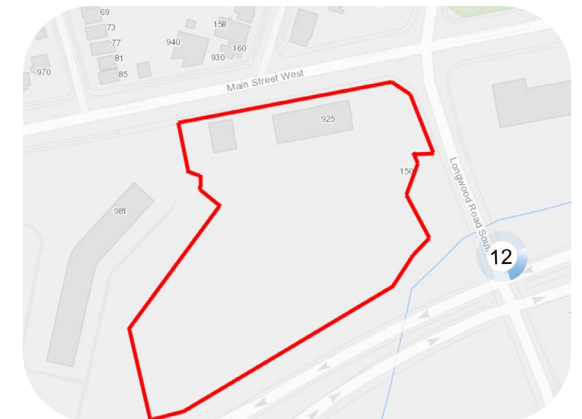


Location 12

View of Highway 403 looking southeast from Longwood Road South. Subject site is located to the rear.



Key Map





Location 13



View of Main and Longwood intersection, looking southwest toward subject site.





Location 14



View of Main and Longwood intersection, looking southeast. Subject site is to the right.

Key Map





Location 15

View of subject site and adjacent apartment building looking southwest along Main Street West.



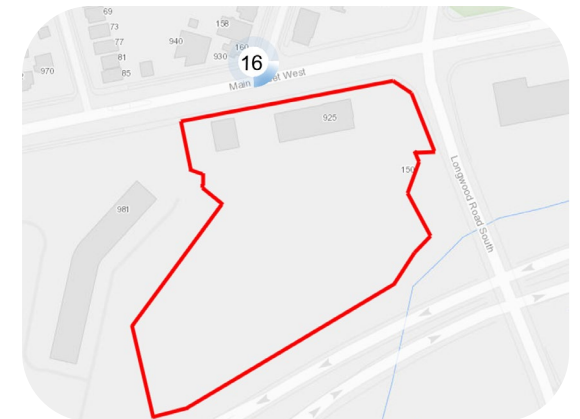


Location 16

View of subject site looking southeast along Main Street West.



Key Map

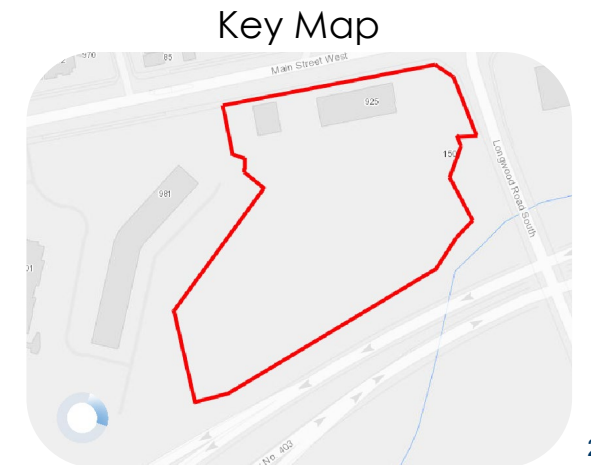




Aerial View



East aerial perspective of Highway 403 from southwest corner of subject site.



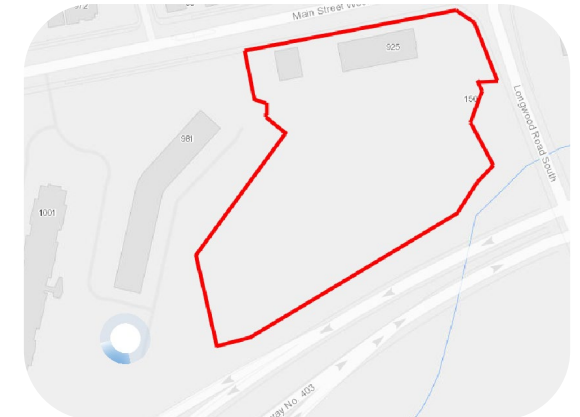


Aerial View

Southwest aerial perspective of Highway 403 from southwest corner of subject site.



Key Map





Aerial View



Southeast aerial perspective of subject lands from southwest corner of subject site.

Key Map

