










## Legend




### Residential Designations

-  Low Density Residential (Infill/Existing)
-  Low Density Residential 1a
-  Low Density Residential 2a
-  Low Density Residential 2c
-  Low Density Residential 3b




### Parks and Open Space Designations

-  Parkette
-  Neighbourhood Park
-  General Open Space
-  Natural Open Space

### Other Designations

-  Local Commercial
-  Institutional
-  Utility
- SWM** Storm Water Management

### Other Features

-  Area or Site Specific Policy
-  Proposed Roads
-  Secondary Plan Boundary

Council Adopted: July 9, 2009  
 Ministerial Approval: March 16, 2011  
 Effective Date: August 16, 2013

**Urban Hamilton Official Plan**  
**Meadowlands Neighbourhood III**  
**Secondary Plan**  
 Land Use Plan  
 Map B.2.5-1

Date: Jan. 20, 2025



Not To Scale



PLANNING AND ECONOMIC DEVELOPMENT DEPARTMENT

© Teranet Land Information Services Inc. and its licensors.  
 [2025] May not be reproduced without permission.  
 THIS IS NOT A PLAN OF SURVEY.