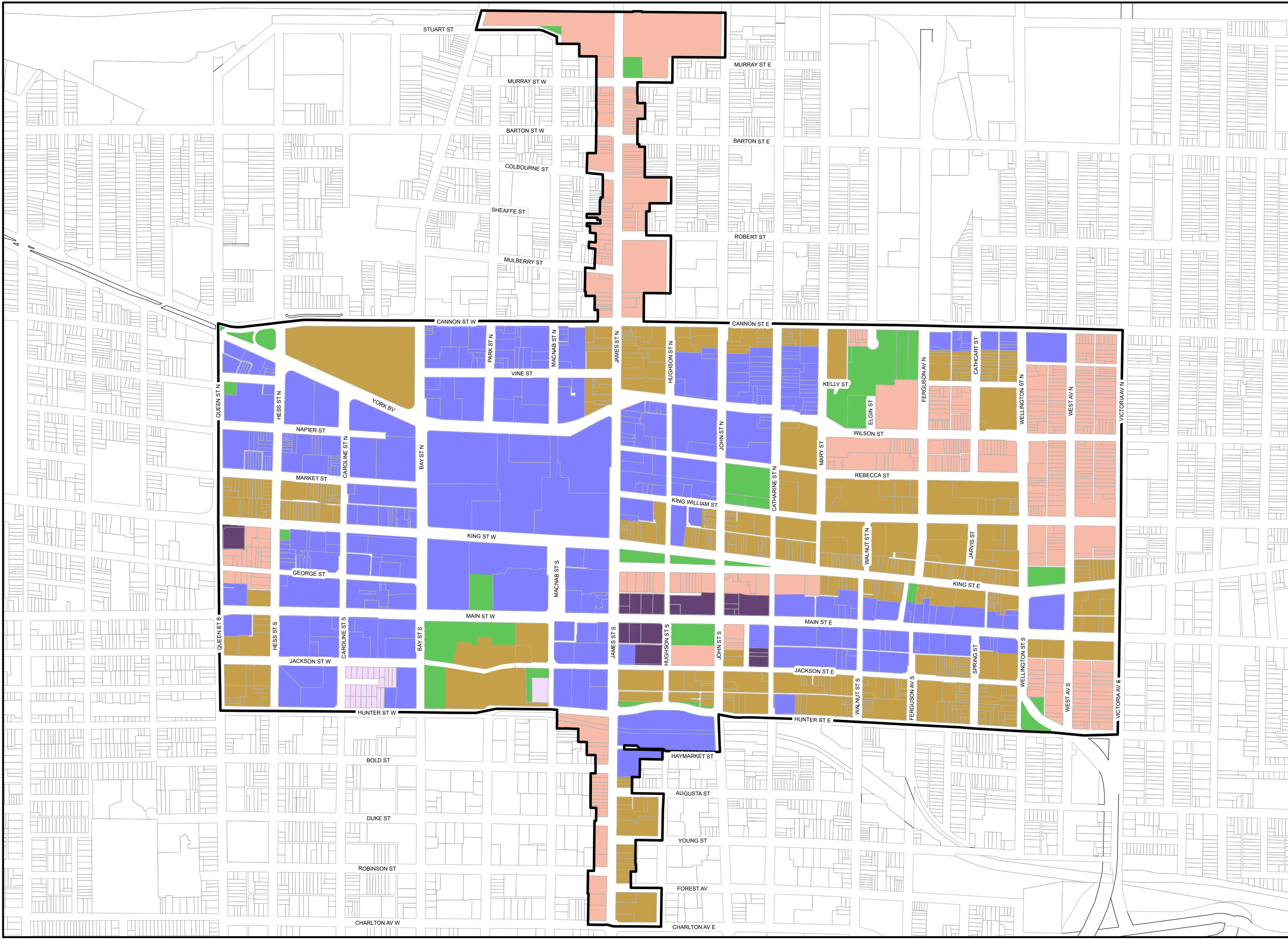


Legend

- Residential Designations**
 - Downtown Residential
- Commercial and Mixed Use Designations**
 - Downtown Mixed Use
- Parks and Open Space Designations**
 - General Open Space
 - Community Park
 - City Wide Park
- Other Designations**
 - Utility and Transport
 - Institutional
- Other Features**
 - Pedestrian Focus
 - Gateway
 - Area or Site Specific Policy
 - Secondary Plan Boundary

**Urban Hamilton Official Plan
Downtown Hamilton
Secondary Plan
Land Use Plan
Map B.6.1-1**

 Not To Scale	 Hamilton
Date: March 2023 PLANNING & ECONOMIC DEVELOPMENT DEPARTMENT <small>© Teranet Land Information Services Inc. and its licensors. (2017) May Not be Reproduced without Permission. THIS IS NOT A PLAN OF SURVEY</small>	



NOTE: Maximum Building Heights within the Downtown shall be no greater than the height of the top of the Escarpment in accordance with Policy B.6.1.4.9.


NOTE: This Map is implemented through specific zoning provisions and Figure 1, Schedule F - Special Figures of Zoning By-law 05-200

Legend


- Low-rise 1
- Low-rise 2
- Mid-rise
- High-rise 1
- High-rise 2
- Parks/Open Space
- Secondary Plan Boundary

**Urban Hamilton Official Plan
Downtown Hamilton
Secondary Plan
Maximum Building Heights
Map B.6.1-2**

Date: August 22, 2024



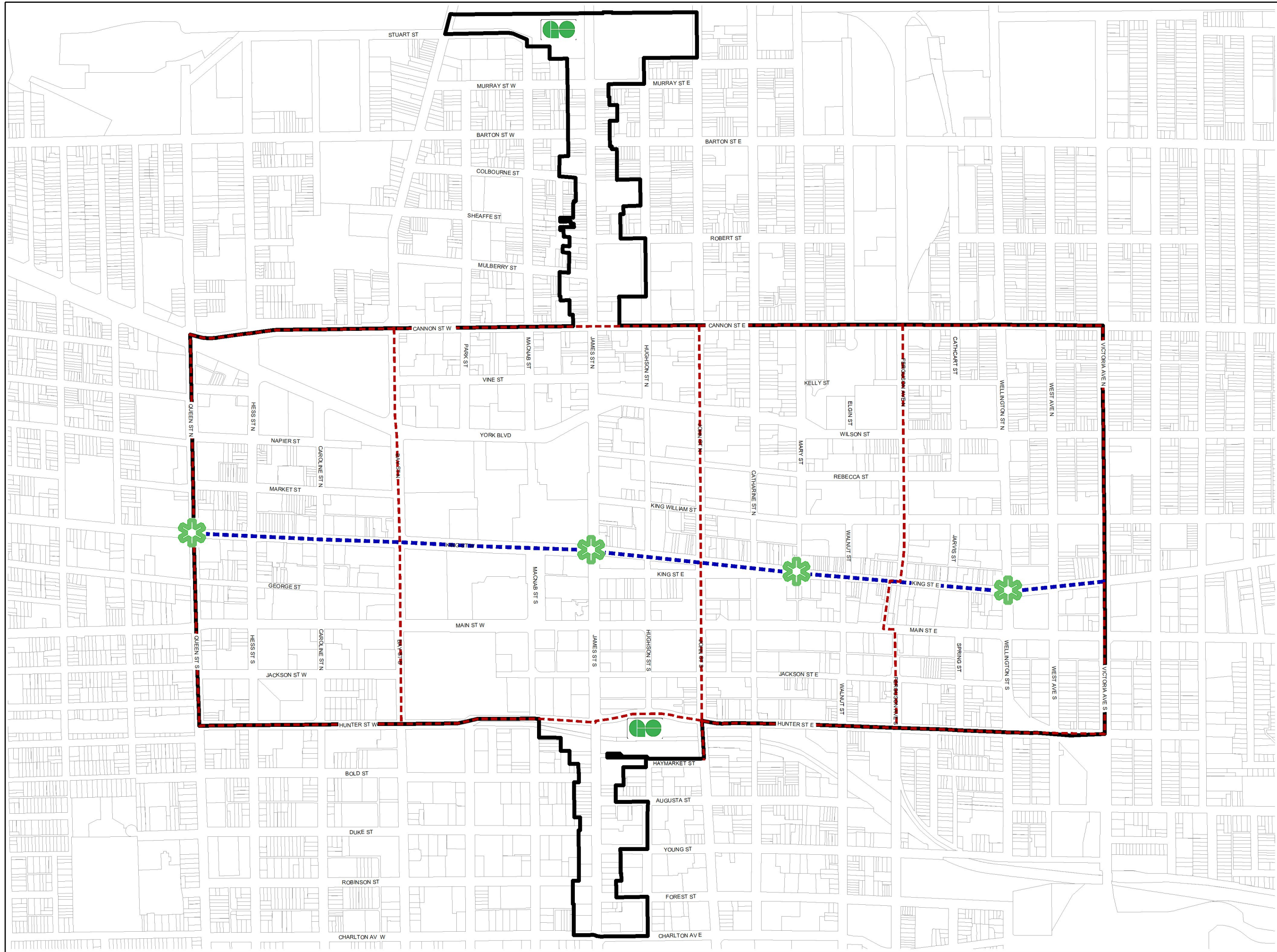
Not To Scale








Hamilton

PLANNING AND ECONOMIC DEVELOPMENT DEPARTMENT

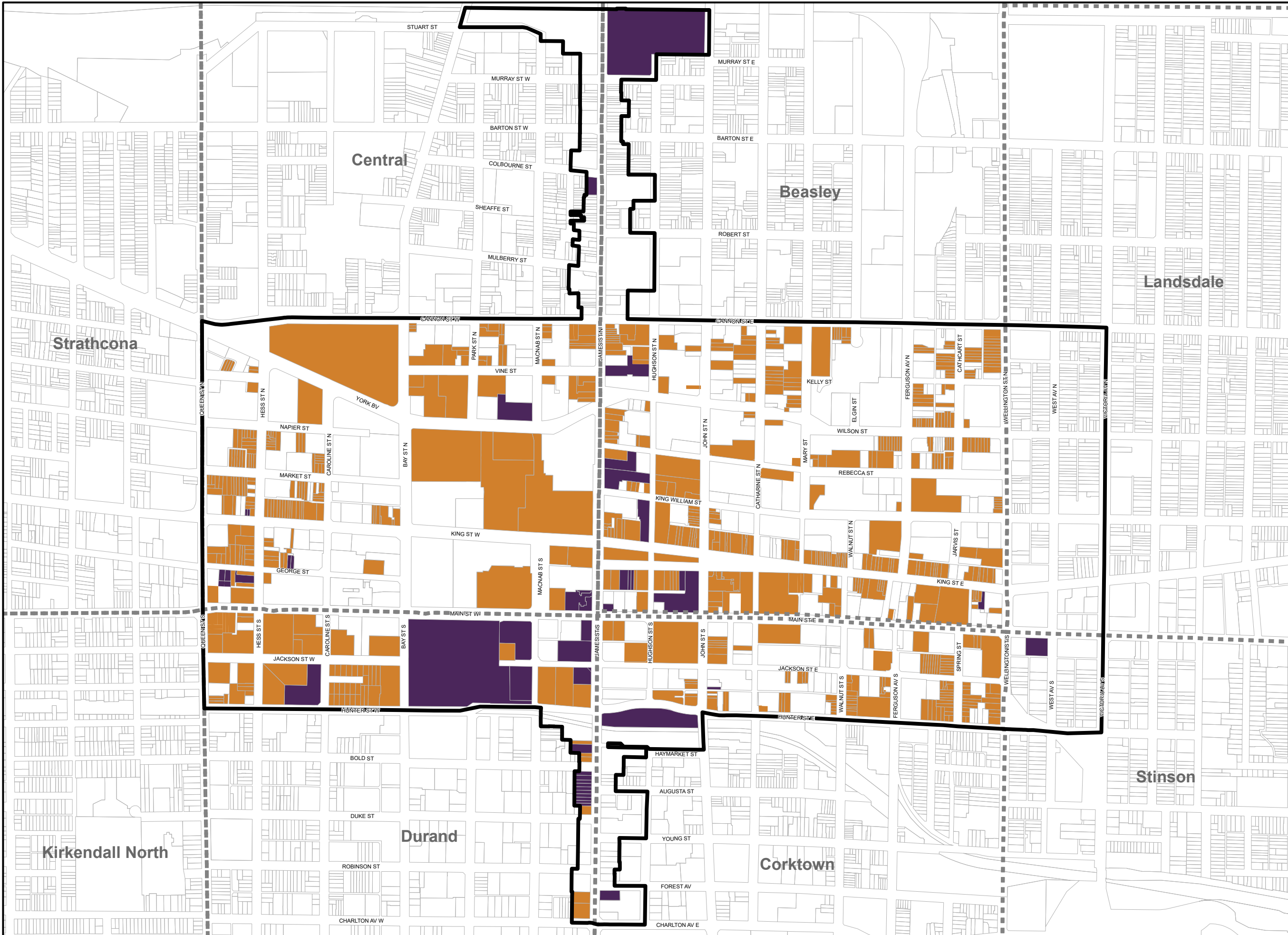
© Teranet Land Information Services Inc. and its licensors.
[2024] May not be reproduced without permission.
THIS IS NOT A PLAN OF SURVEY.



Legend

-  GO Transit Station
-  Higher Order Transit Station
-  Higher Order Transit Station Area
-  Priority Transit Corridor (B-line LRT McMaster to Eastgate)
-  Secondary Plan Boundary

**Urban Hamilton Official Plan
Downtown Hamilton
Secondary Plan
Higher Order Transit
Appendix A**



- Legend**
- Registered Non-Designated
 - Designated
 - Established Historical Neighbourhoods
 - Secondary Plan Boundary

**Urban Hamilton Official Plan
Downtown Hamilton
Secondary Plan
Cultural Heritage Resource
Appendix B**

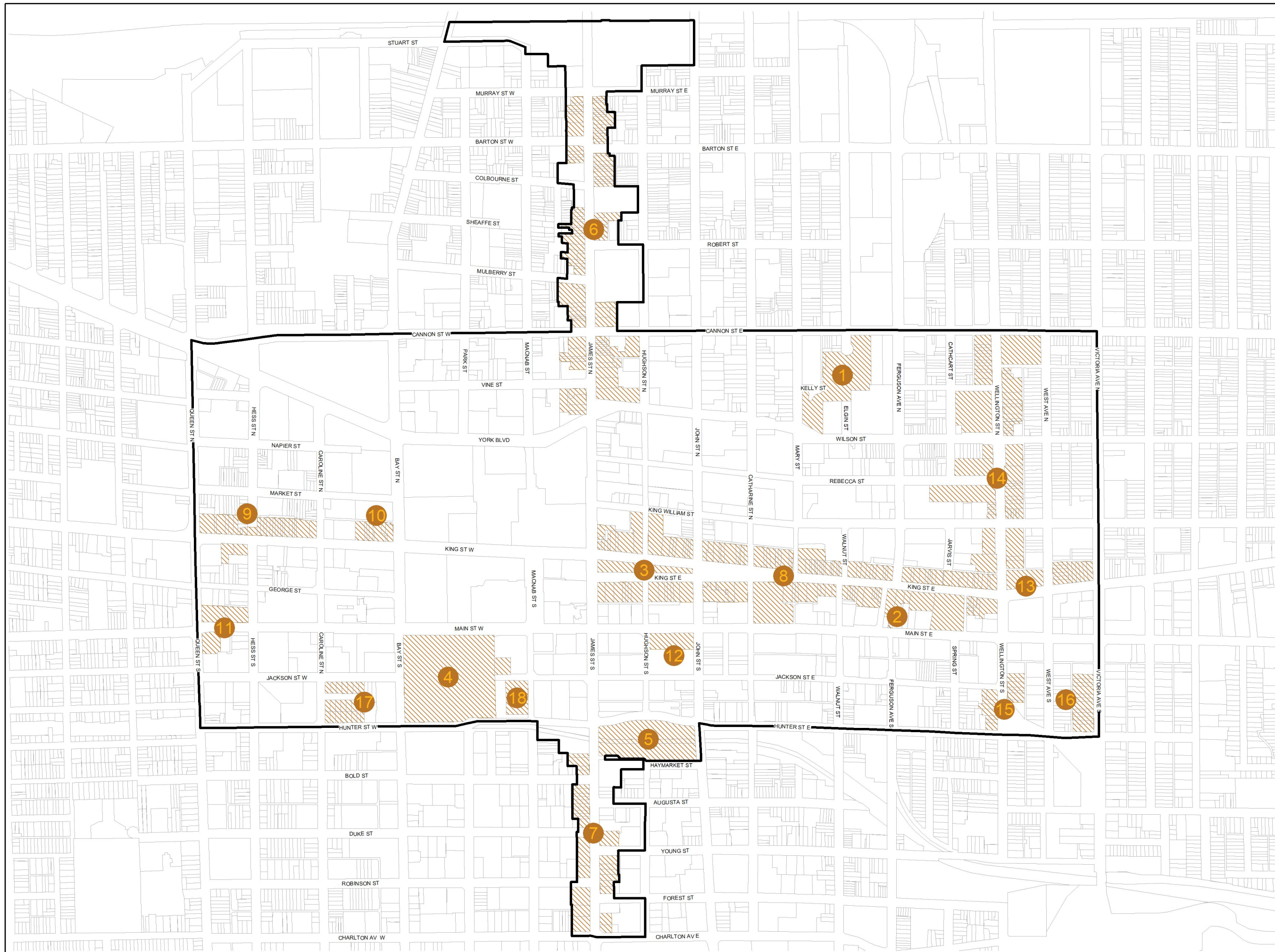
Date: January 17, 2025




Not To Scale




PLANNING AND ECONOMIC DEVELOPMENT DEPARTMENT
© Teranet Land Information Services Inc. and its licensors.
[2025] May not be reproduced without permission.
THIS IS NOT A PLAN OF SURVEY.



Legend

 Cultural Heritage Landscapes

- 1. Beasley Park
- 2. Former Ferguson Rail Line - Main St. to King St.
- 3. Gore Park - James St. to Catharine St.
- 4. Hamilton City Hall (designated under Part IV of the Ontario Heritage Act)
- 5. Hamilton GO Station (designated under Part IV of the Ontario Heritage Act)
- 6. James St. N. Streetscape - York Blvd/Wilson St. to Murray St.
- 7. James St. S. Streetscape - Hunter St. to Charleton Av.
- 8. King St. E. Streetscape - James St. to Wellington St.
- 9. King St. W. Streetscape - Queen St. to Caroline St.
- 10. King St. W. Streetscape - at Bay St.
- 11. Main St. W. Streetscape - Queen St. S. to Hess St. S.
- 12. Prince's Square
- 13. Wellington Park
- 14. Wellington St. N Streetscape - King St. E. to Cannon St. E.
- 15. Wellington St. S. Streetscape - East and West sides, Main St. E. to Hunter St. E.
- 16. Victoria Av. S. Streetscape - Main St. E. to Hunter St.
- 17. Wesanford Place
- 18. Whitehern National Historic Site (designated under Part IV of the Ontario Heritage Act)

 Secondary Plan Boundary

**Urban Hamilton Official Plan
Downtown Hamilton
Secondary Plan
Cultural Heritage Landscapes
Appendix B-1**



Not To Scale

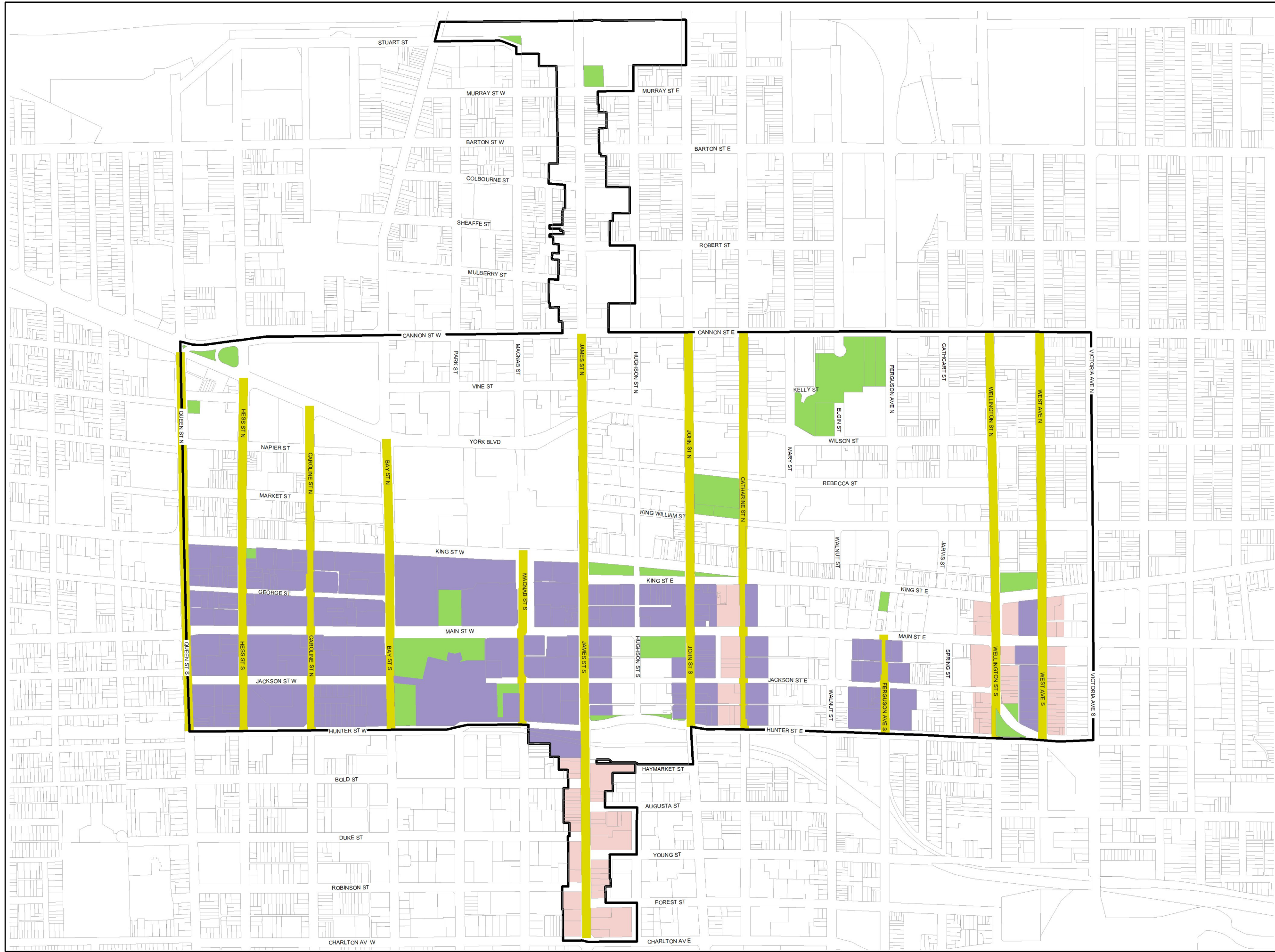
Date: August 2019



Hamilton

PLANNING & ECONOMIC DEVELOPMENT DEPARTMENT

© Terane Land Information Services Inc. and its licensors. (2017)
May Not be Reproduced without Permission. THIS IS NOT A PLAN OF SURVEY



- Legend**
- Parks / OpenSpace
 - Locations Where There May Be Impacts to Views
 - Locations Where There Are Impacts to Views
 - View Corridor to Niagara Escarpment
 - Secondary Plan Boundary

**Urban Hamilton Official Plan
Downtown Hamilton
Secondary Plan
Viewshed Analysis
Appendix C**



Not To Scale
Date: March 2023





PLANNING & ECONOMIC DEVELOPMENT DEPARTMENT
© Terant Land Information Services Inc. and its licensors. (2017)
May Not be Reproduced without Permission. THIS IS NOT A PLAN OF SURVEY

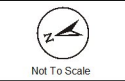
Note: Measurements are in meters above sea level.



Legend

-  Downtown Elevation Study Lines
-  Secondary Plan Boundary

Urban Hamilton Official Plan
Downtown Hamilton
Secondary Plan
Niagara Escarpment Height
Appendix D



Not To Scale

Date: March 2023



PLANNING & ECONOMIC DEVELOPMENT DEPARTMENT

© Teramet Land Information Services Inc. and its licensors (2017).
May Not be Reproduced without Permission. THIS IS NOT A PLAN
OF SURVEY