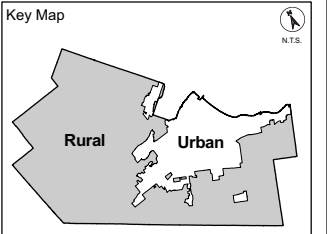


See Map 2a



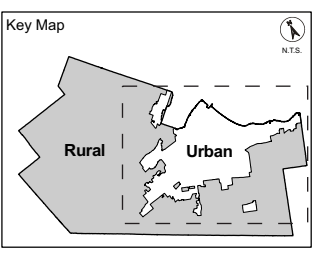
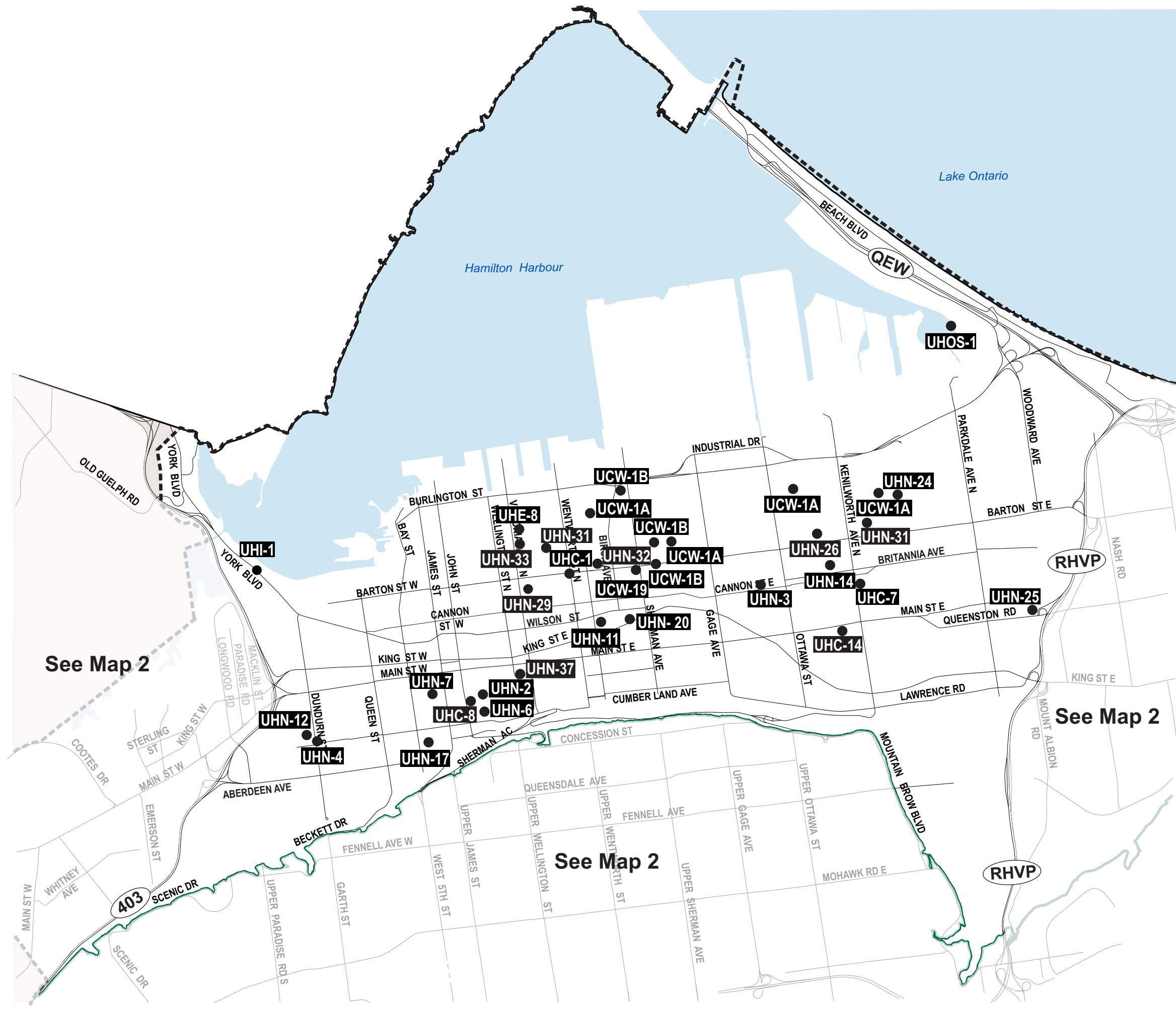
Note: For Rural Site Specific Areas, refer to Volume 3: Appendix A of the Rural Hamilton Official Plan.

- Legend**
- Site Specific Areas (SSA)
 - U- Refers to Urban Site Specific Area #, Volume 3, Chapter B
- Other Features**
- Rural Area
 - ✈ John C. Munro Hamilton International Airport
 - Niagara Escarpment
 - - - Urban Boundary
 - Municipal Boundary

Council Adoption: July 9, 2009
 Ministerial Approval: March 16, 2011
 Effective Date: August 16, 2013

**Urban Hamilton Official Plan
 Volume 3: Map 2
 Urban Site Specific Key Map**





Note: For Rural Site Specific Areas, refer to Volume 3: Appendix A of the Rural Hamilton Official Plan.

- Legend**
- Site Specific Areas (SSA)
 - U- Refers to Urban Site Specific Area #, Volume 3, Chapter B
- Other Features**
- Rural Area
 - Niagara Escarpment
 - - - Urban Boundary
 - Municipal Boundary

Council Adoption: July 9, 2009
 Ministerial Approval: March 16, 2011
 Effective Date: August 16, 2013

**Urban Hamilton Official Plan
 Volume 3: Map 2a
 Urban Site Specific Key Map (Lower City)**

Not To Scale

Date: Jan. 17, 2025

PLANNING & ECONOMIC DEVELOPMENT DEPARTMENT

© Terane Land Information Services Inc. and its licensors, [2018] May Not be Reproduced without Permission. THIS IS NOT A PLAN OF SURVEY.